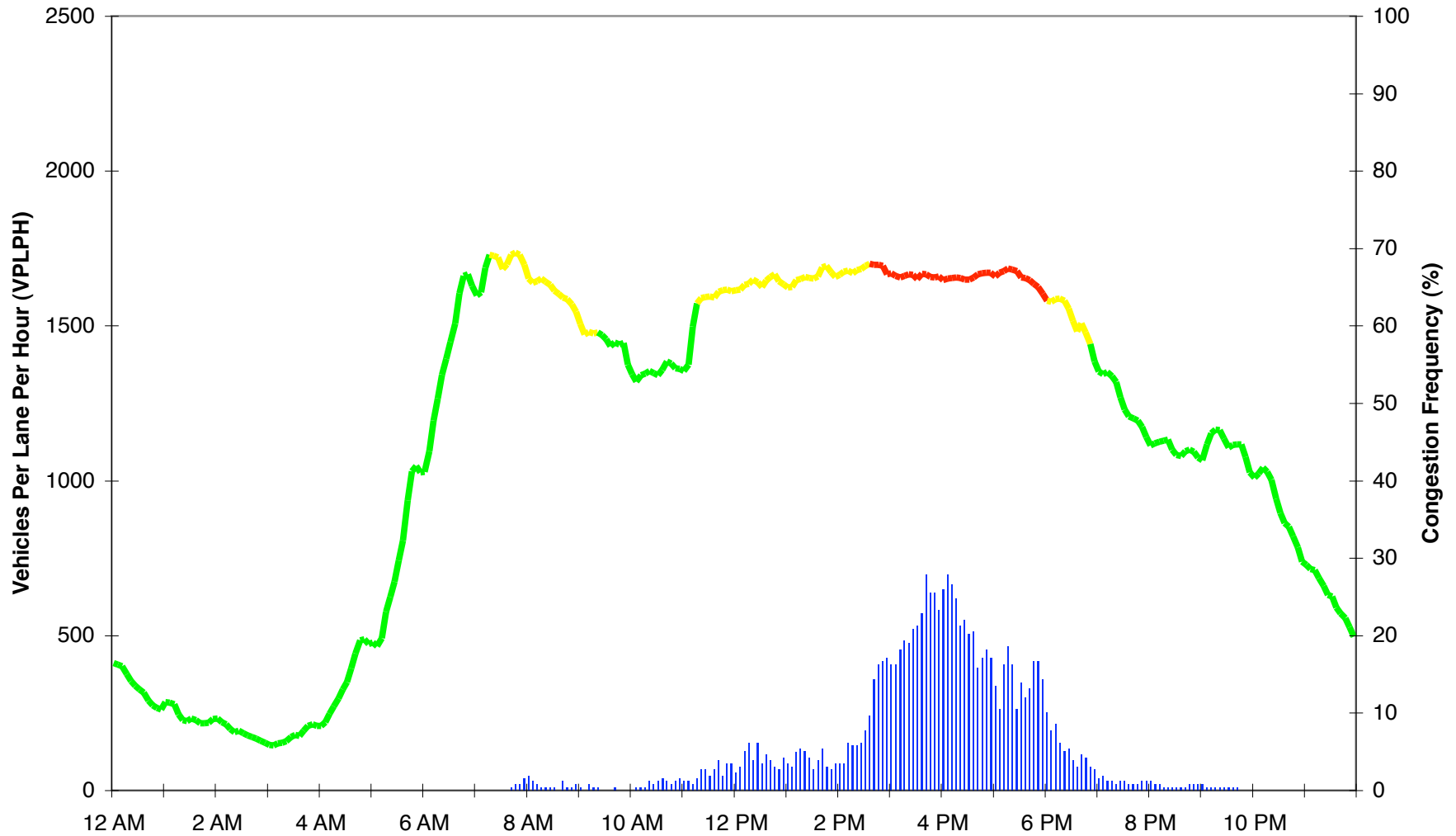


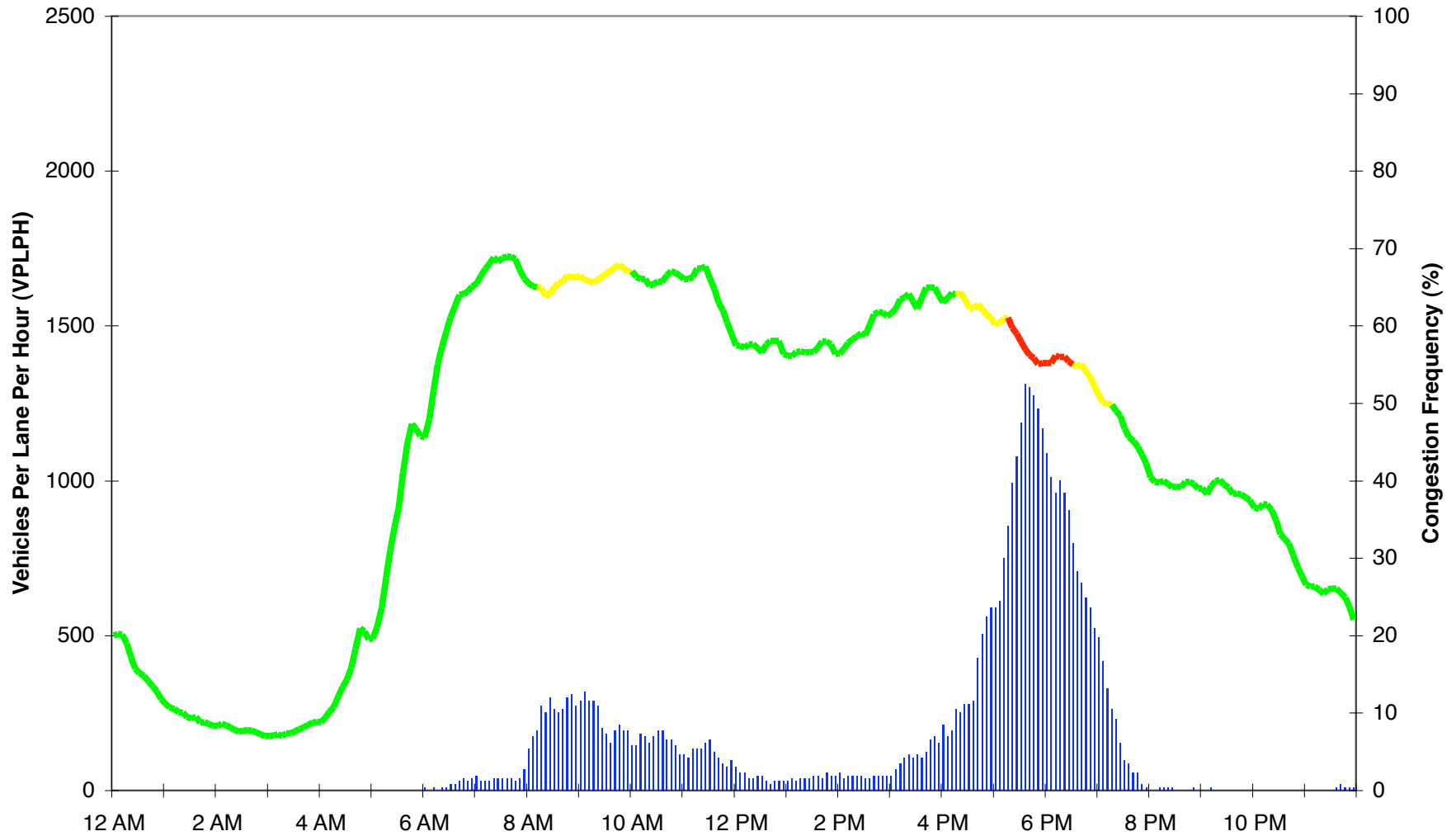
Estimated Volume, Speed, and Reliability Conditions (2003)

I-5 University St GP SB



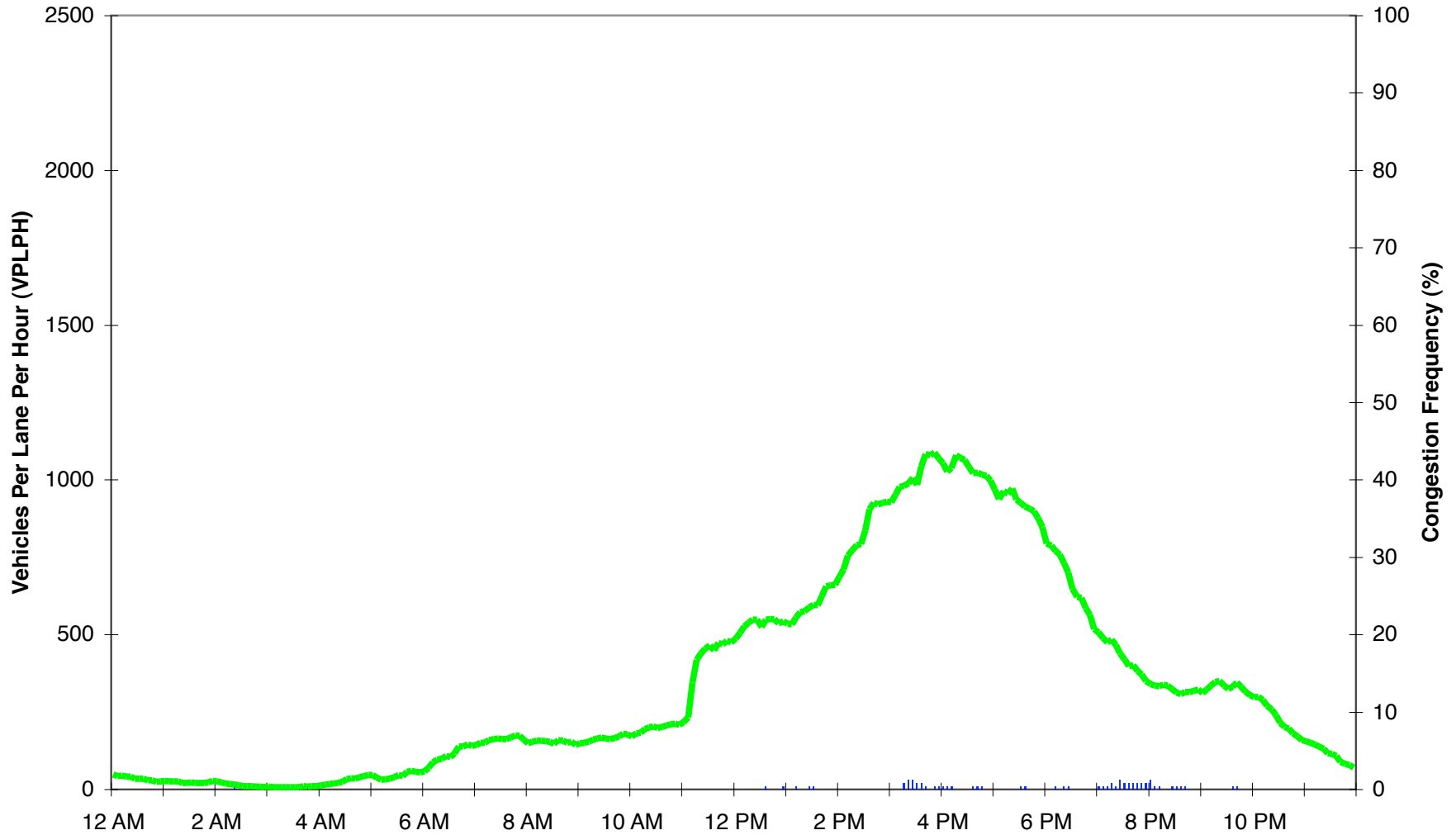
Estimated Volume, Speed, and Reliability Conditions (2003)

I-5 University St GP NB



Estimated Volume, Speed, and Reliability Conditions (2003)

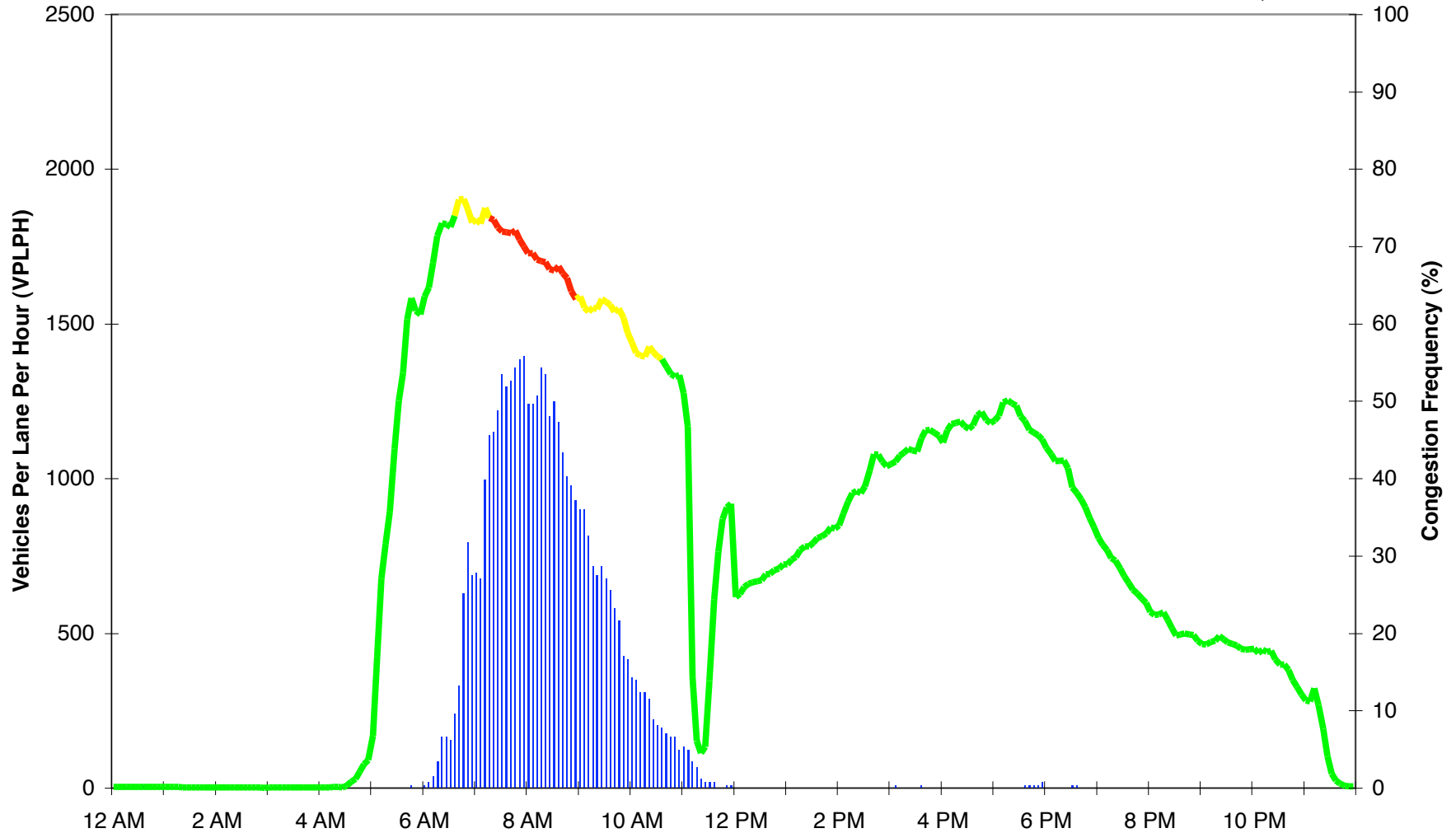
I-5 University St HOV SB



Estimated Volume, Speed, and Reliability Conditions (2003)

I-5 University St GP REV

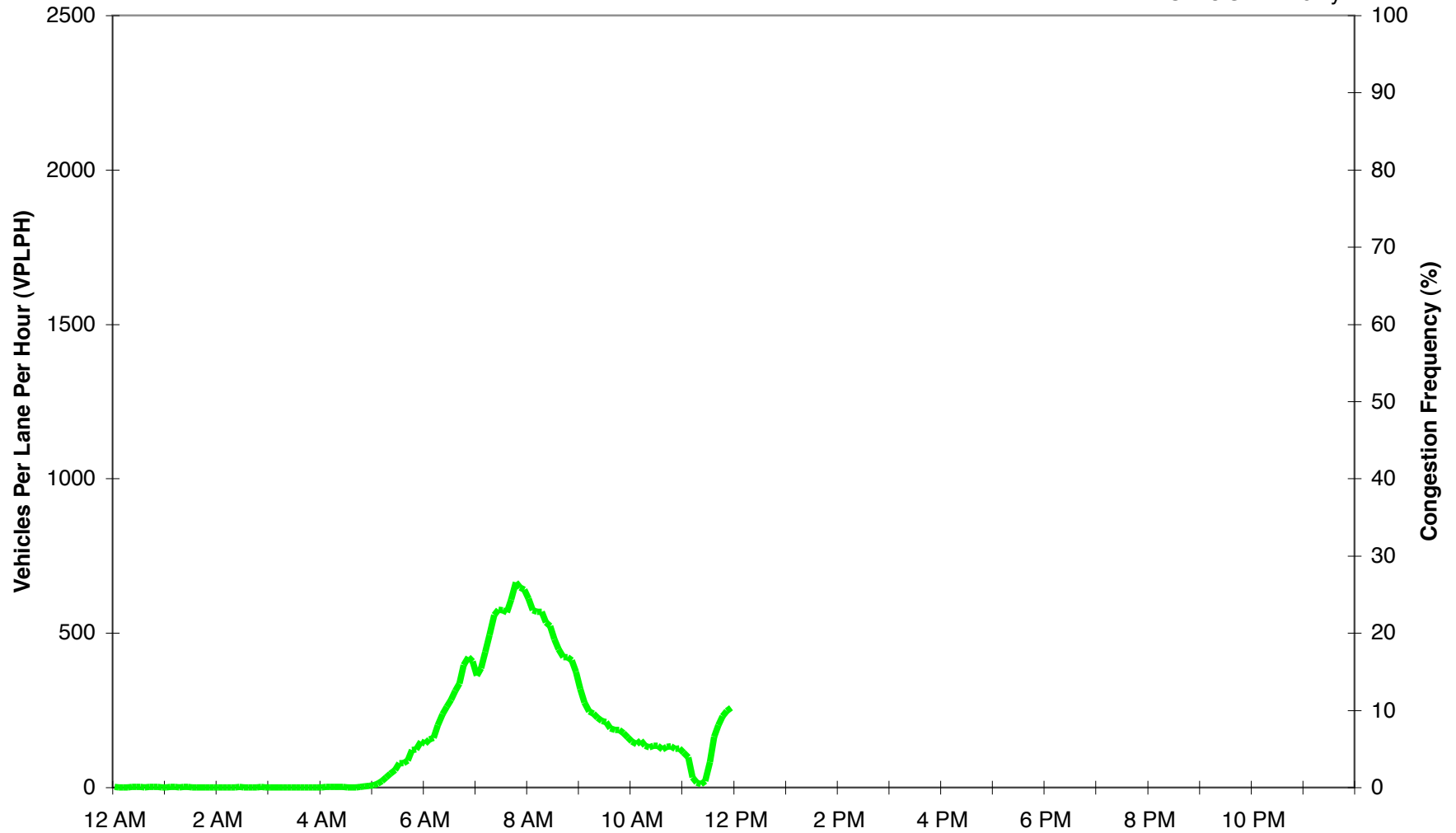
AM SB, PM NB



Estimated Volume, Speed, and Reliability Conditions (2003)

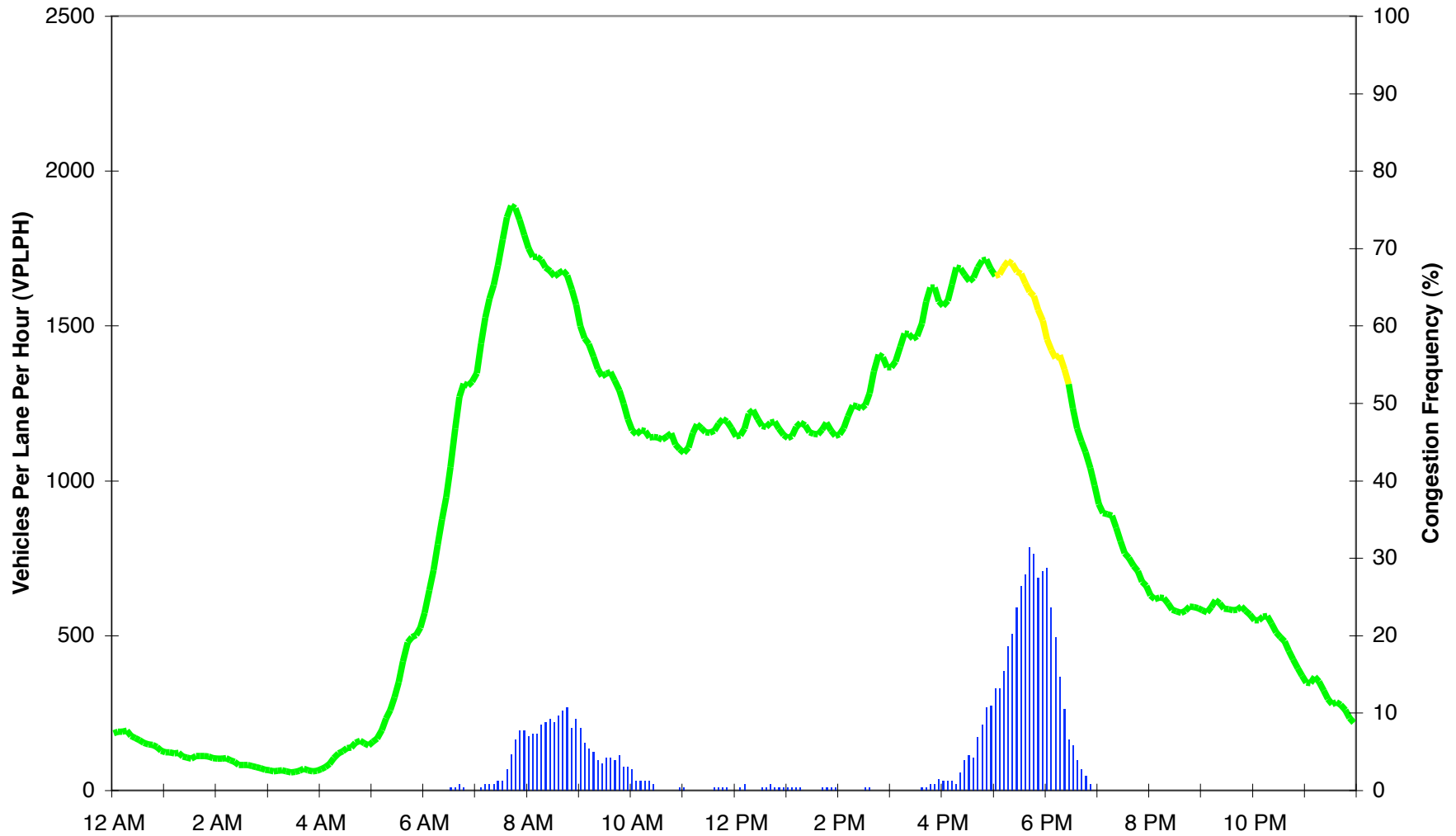
I-5 University St HOV REV

HOV is SB AM only



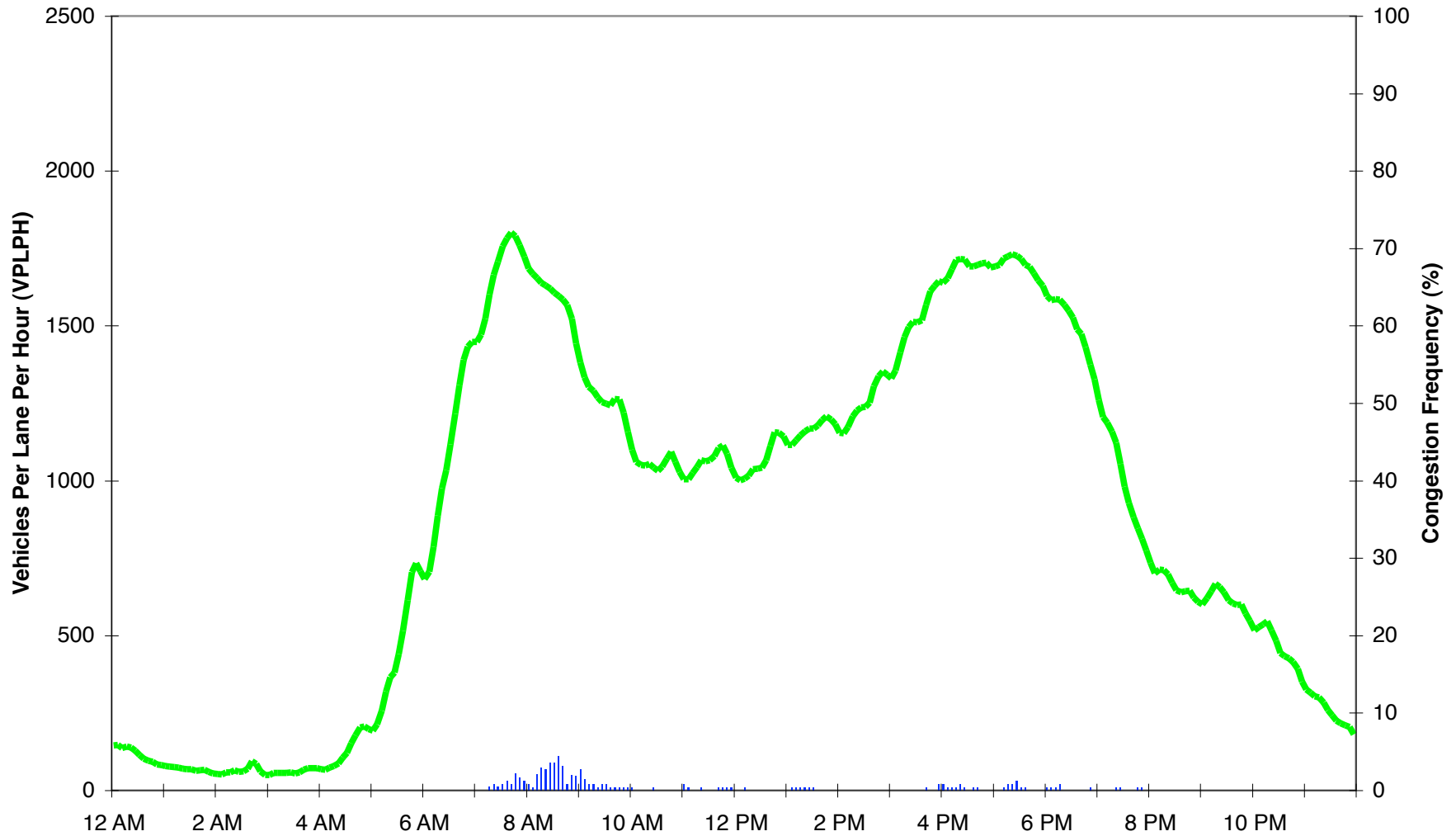
Estimated Volume, Speed, and Reliability Conditions (2003)

I-90 West Highrise GP EB



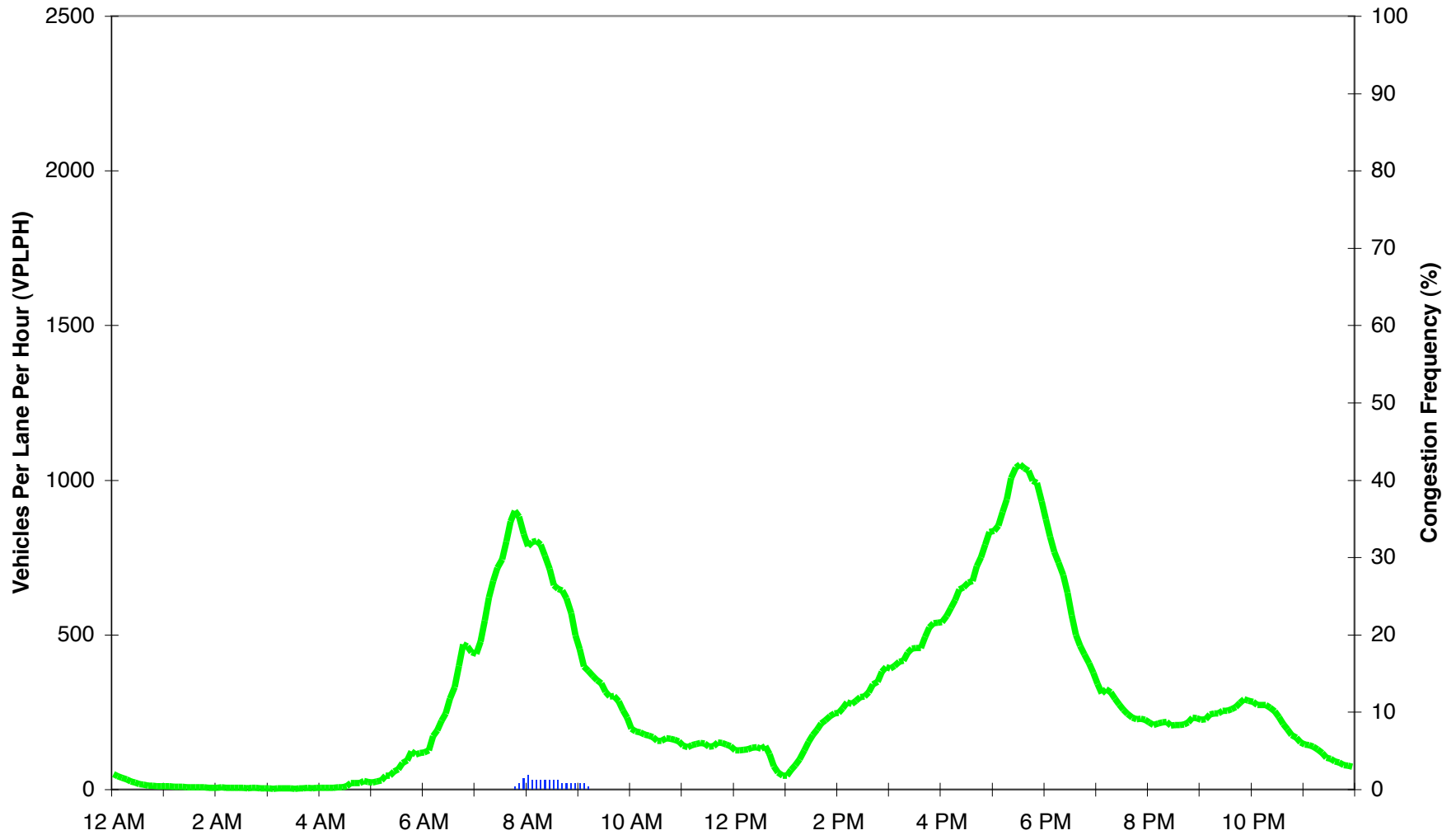
Estimated Volume, Speed, and Reliability Conditions (2003)

I-90 West Highrise GP WB



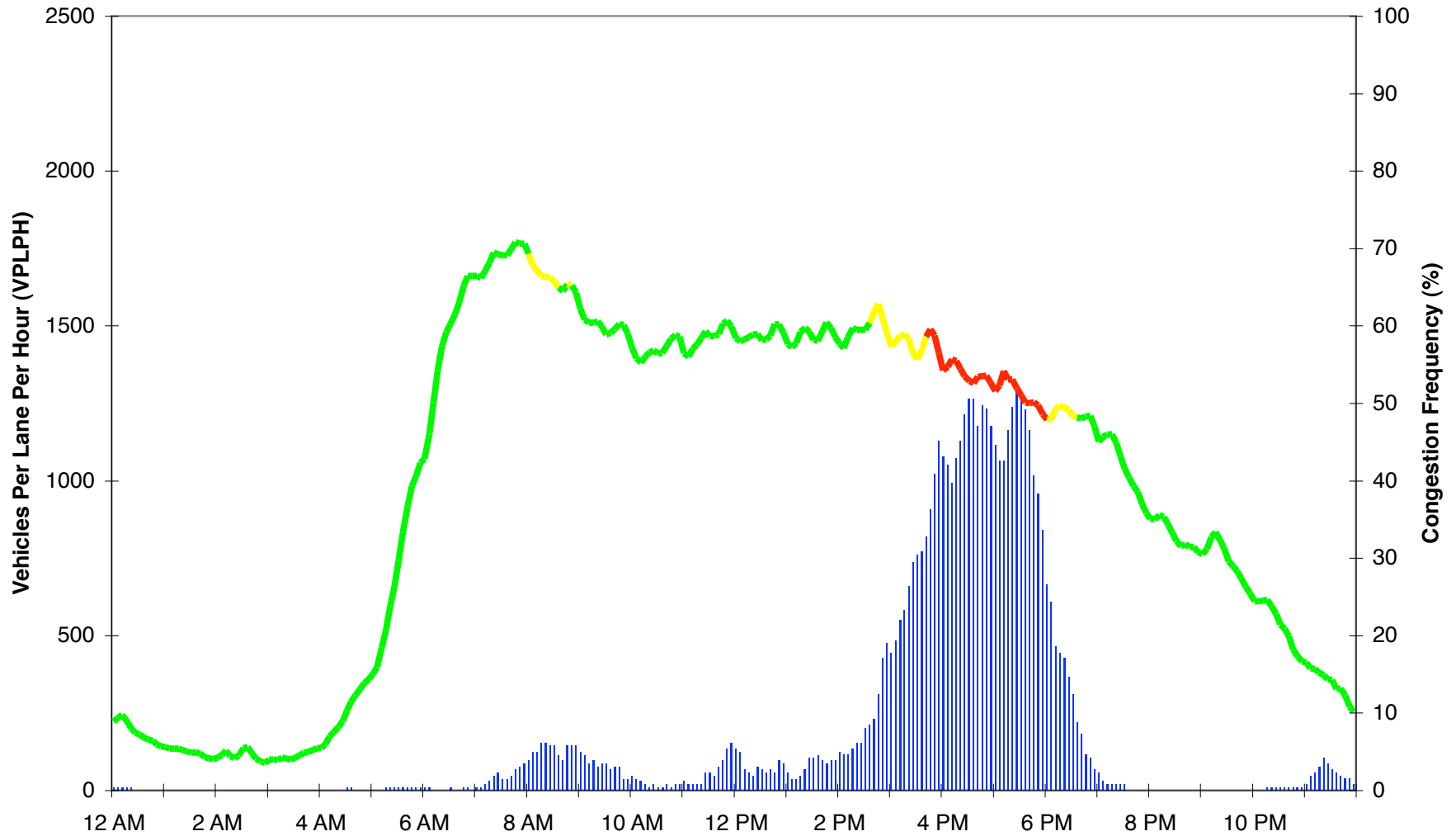
Estimated Volume, Speed, and Reliability Conditions (2003)

I-90 West Highrise GP REV



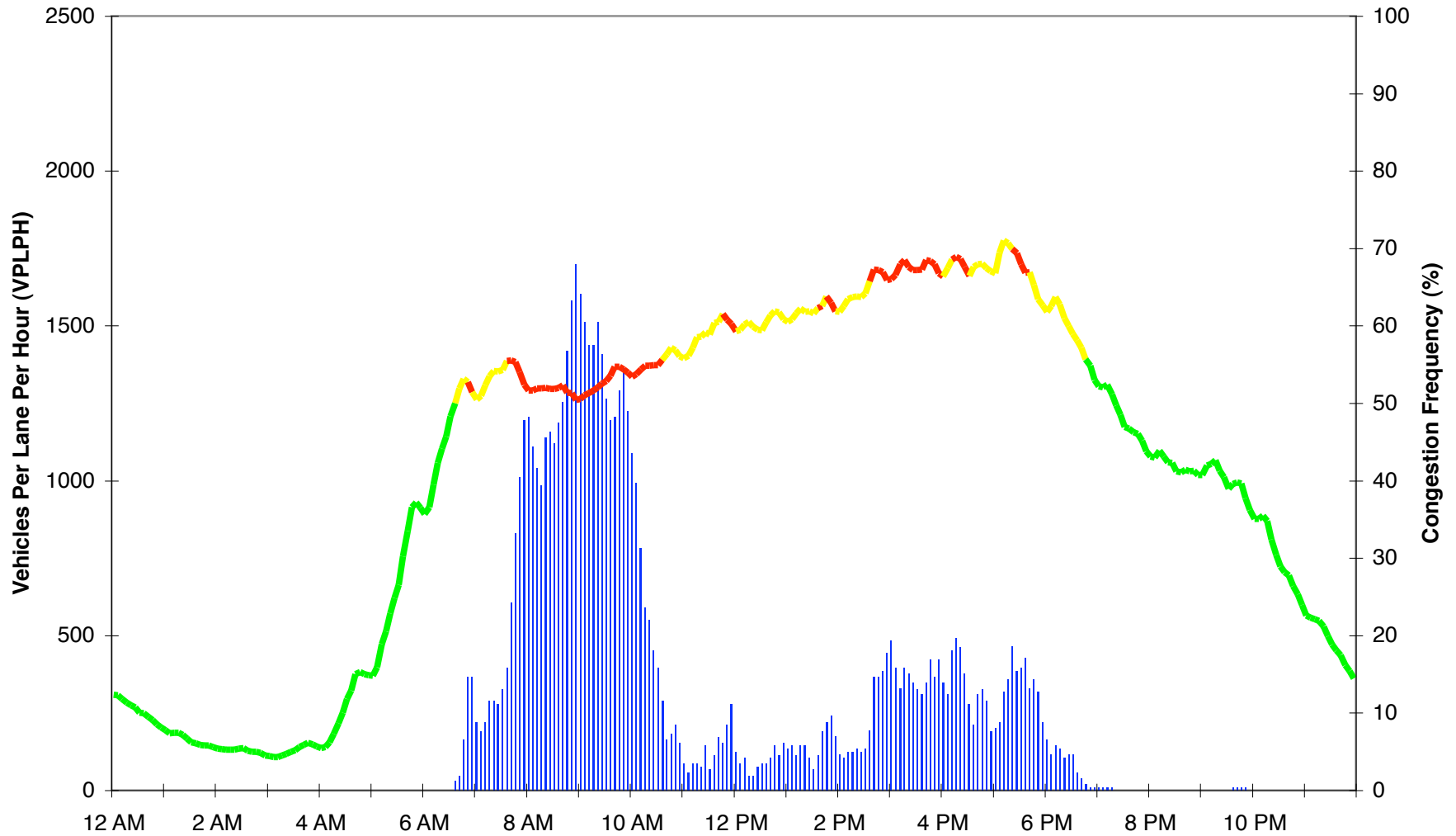
Estimated Volume, Speed, and Reliability Conditions (2003)

I-405 NE 14th St GP SB



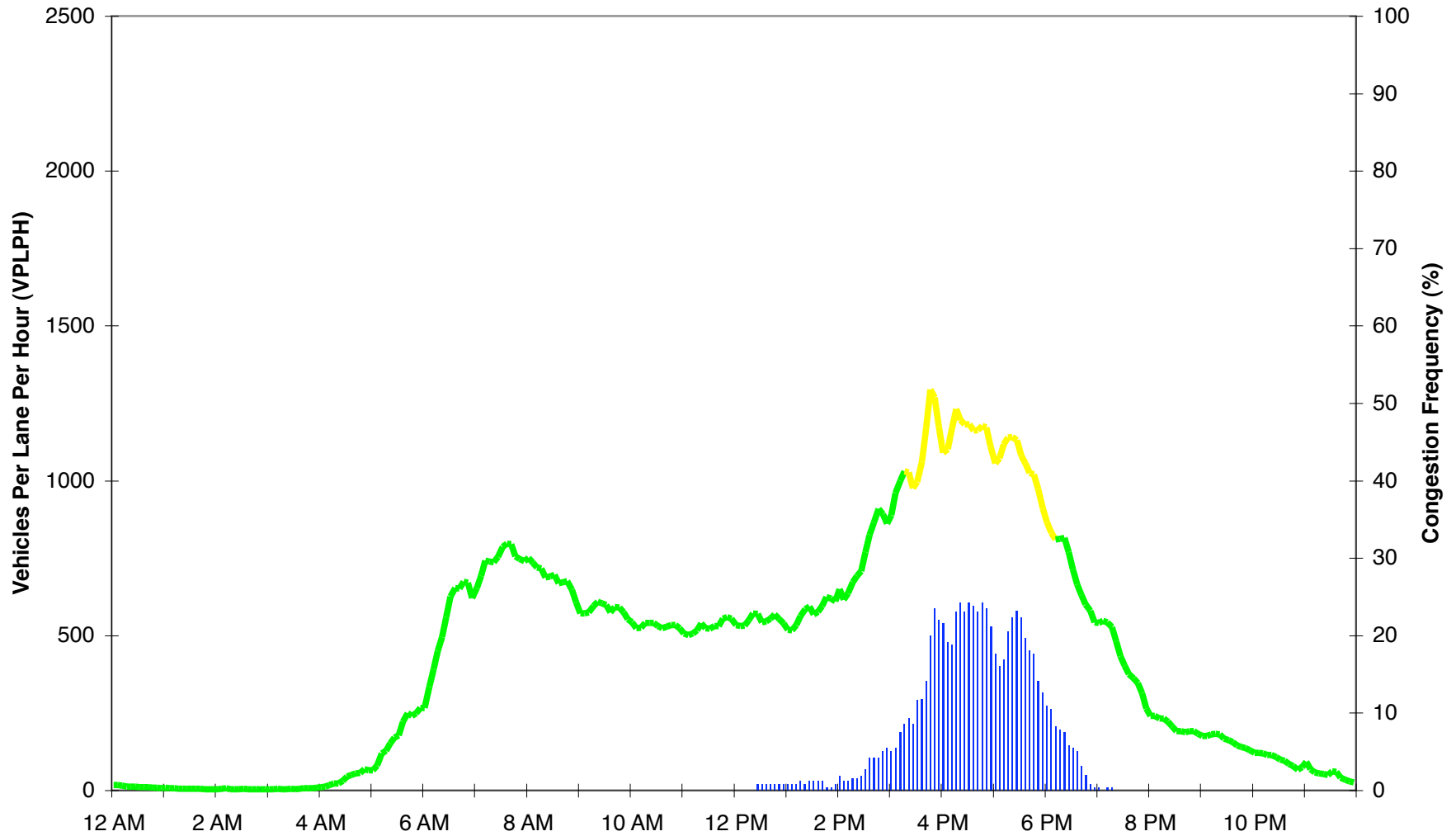
Estimated Volume, Speed, and Reliability Conditions (2003)

I-405 NE 14th St GP NB



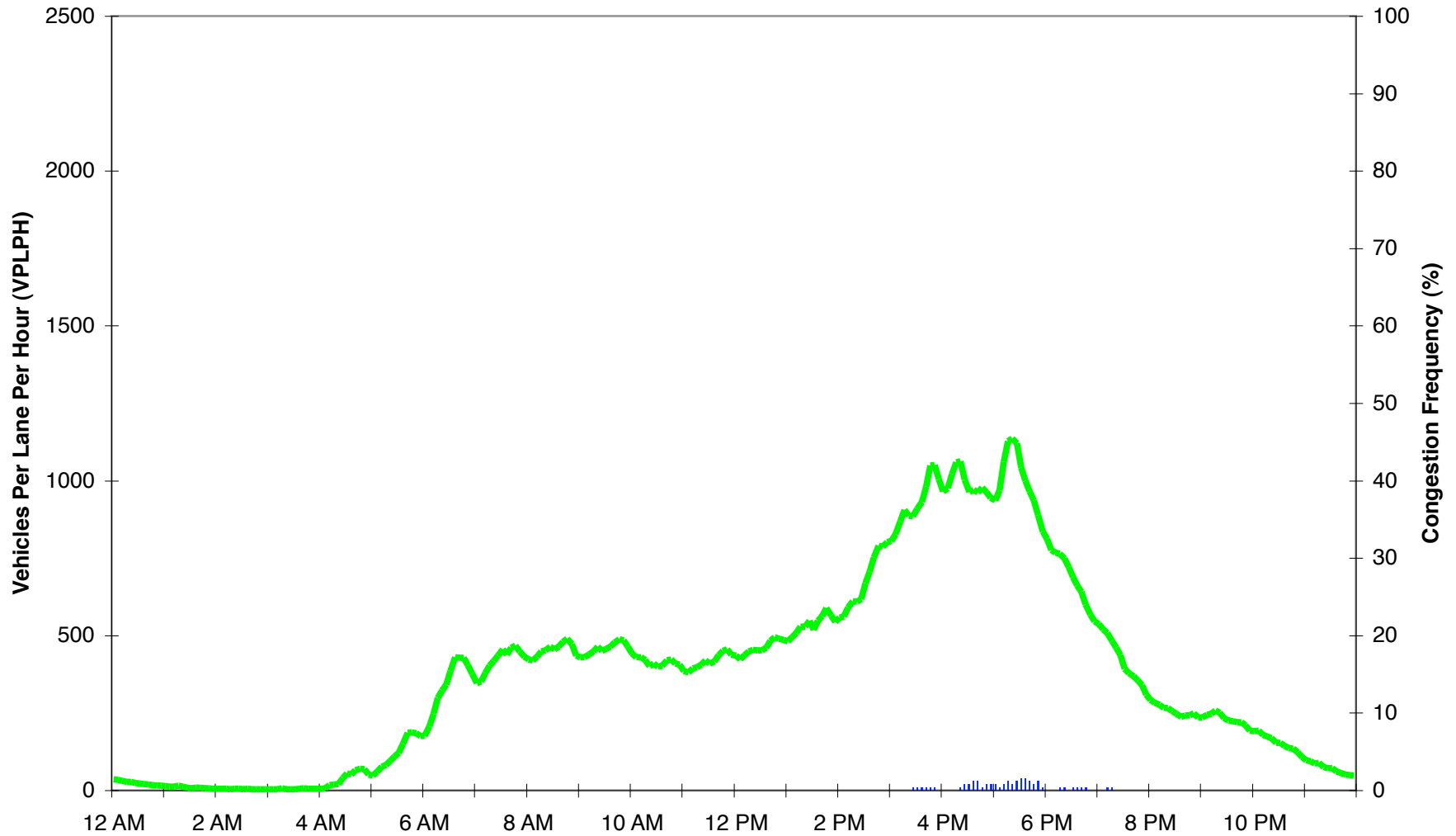
Estimated Volume, Speed, and Reliability Conditions (2003)

I-405 NE 14th St HOV SB



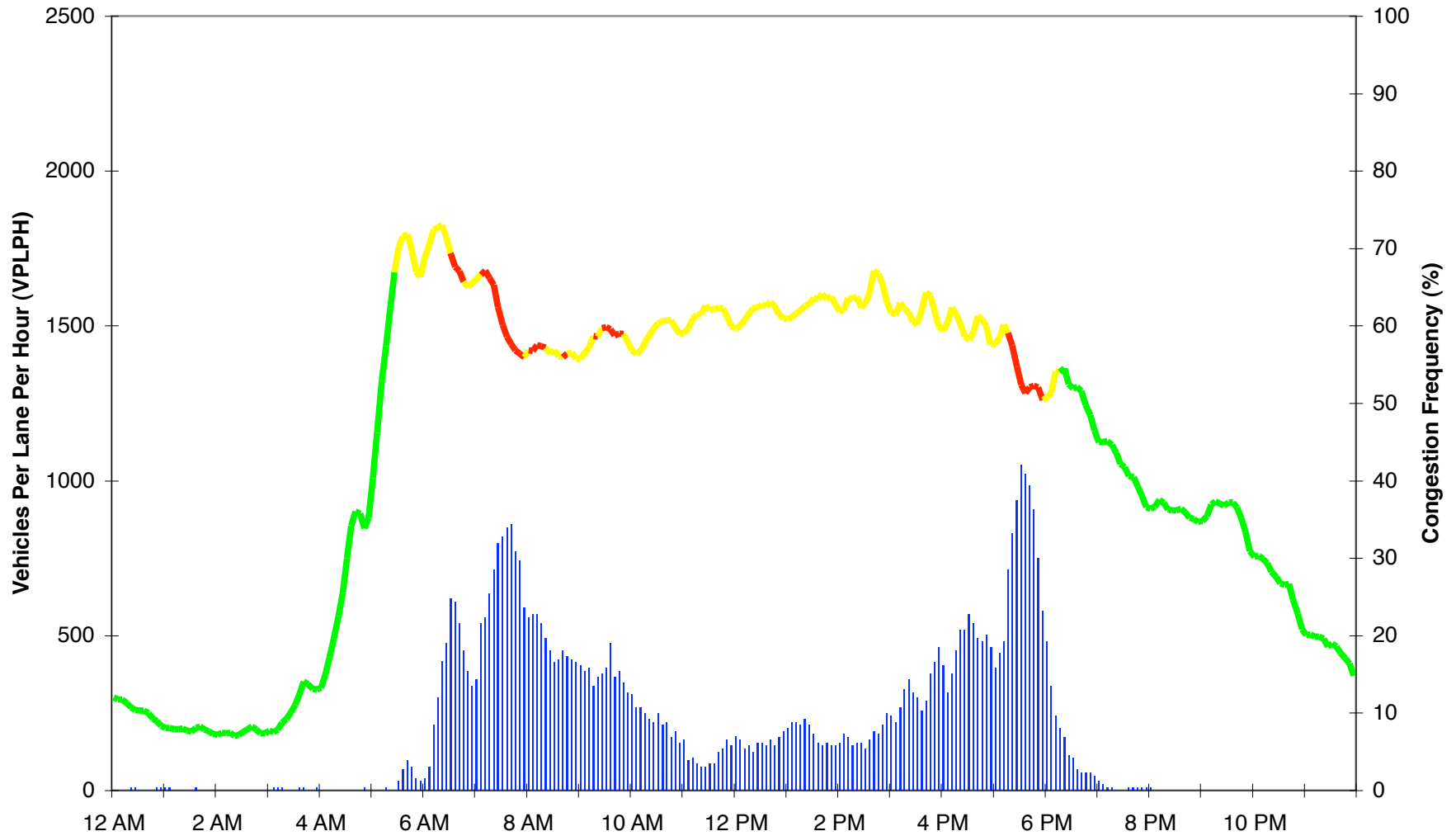
Estimated Volume, Speed, and Reliability Conditions (2003)

I-405 NE 14th St HOV NB



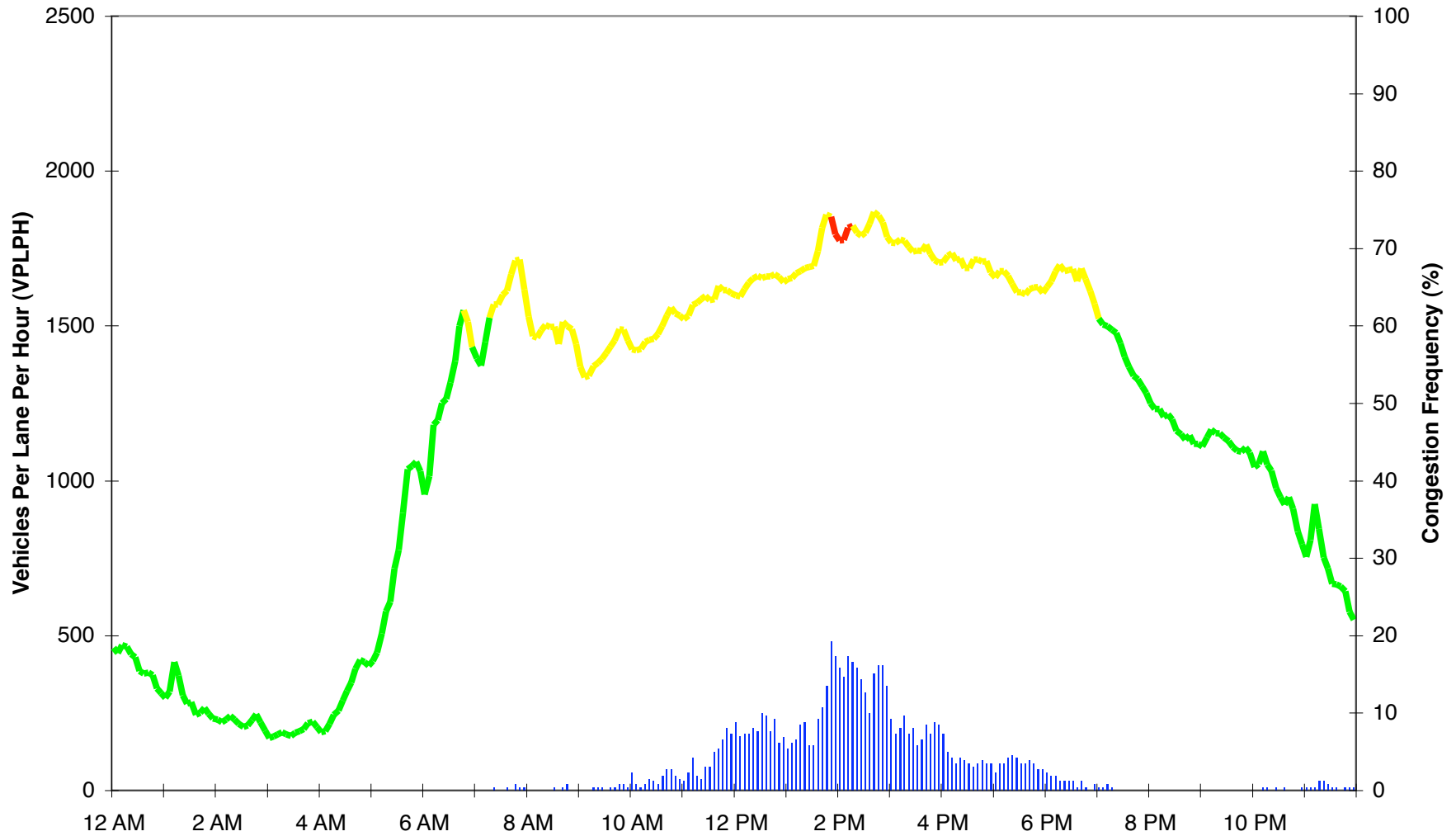
Estimated Volume, Speed, and Reliability Conditions (2003)

SR-167 S 34th St GP NB



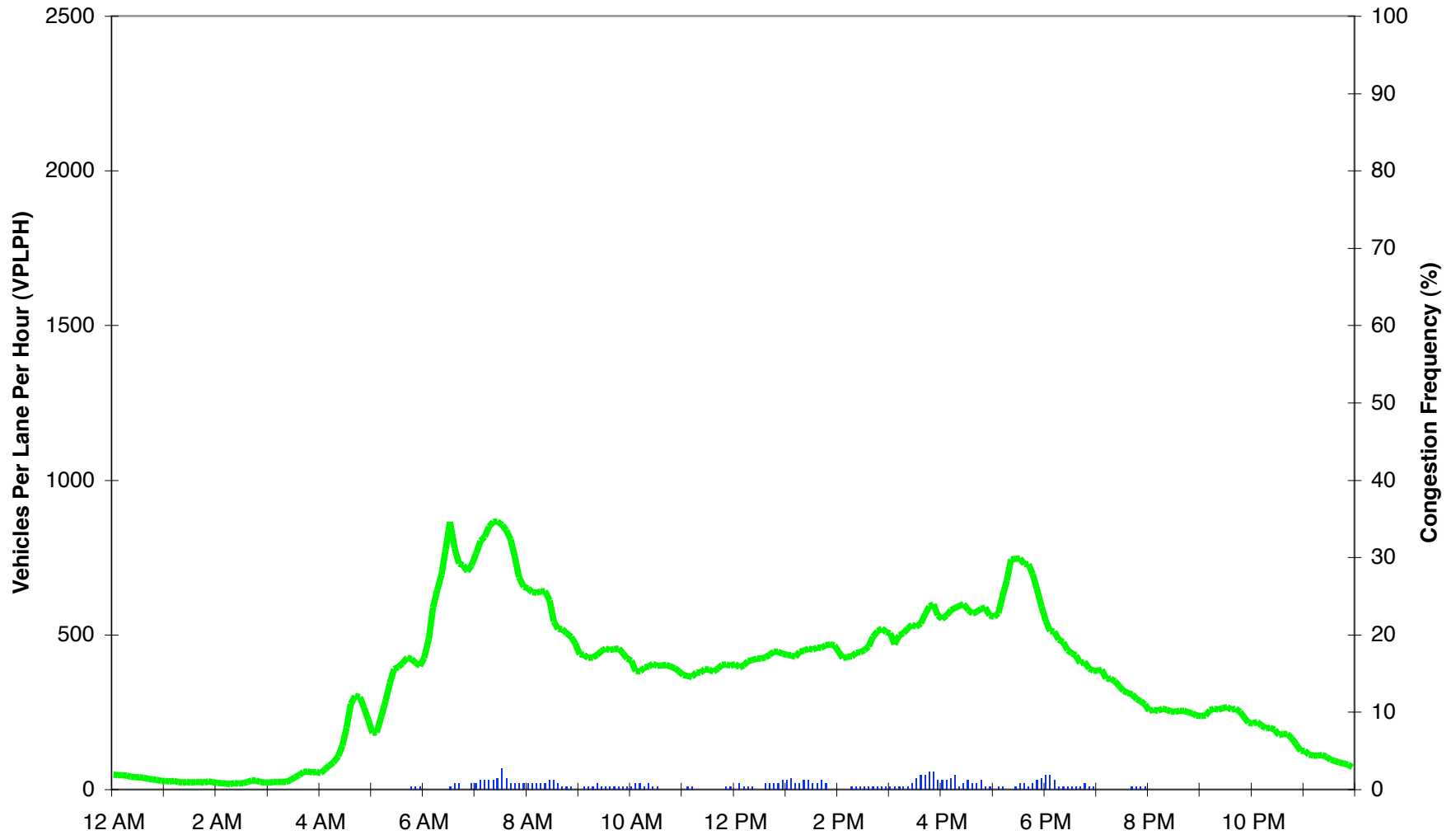
Estimated Volume, Speed, and Reliability Conditions (2003)

SR-167 S 34th St GP SB



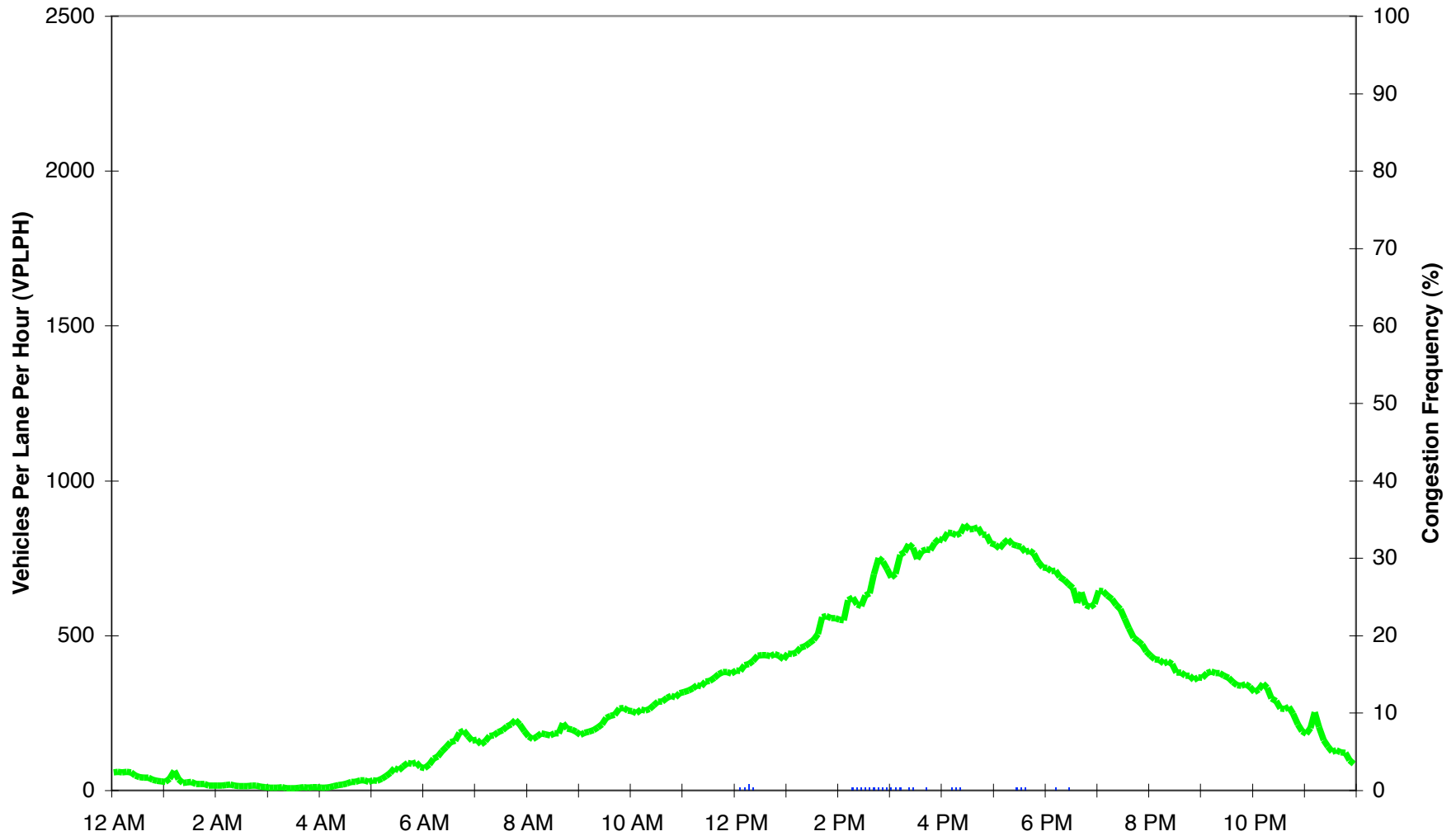
Estimated Volume, Speed, and Reliability Conditions (2003)

SR-167 S 34th St HOV NB



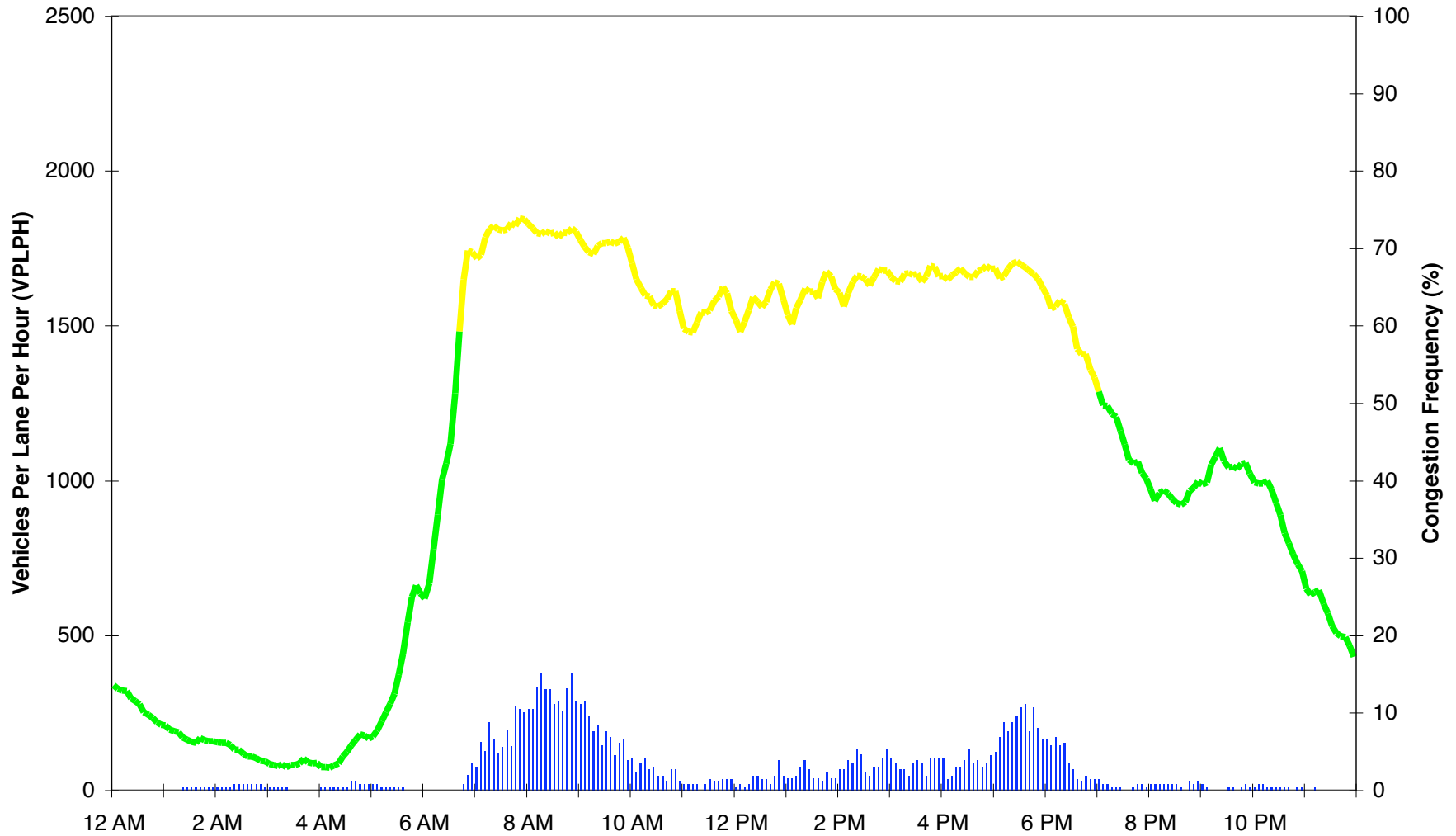
Estimated Volume, Speed, and Reliability Conditions (2003)

SR-167 S 34th St HOV SB



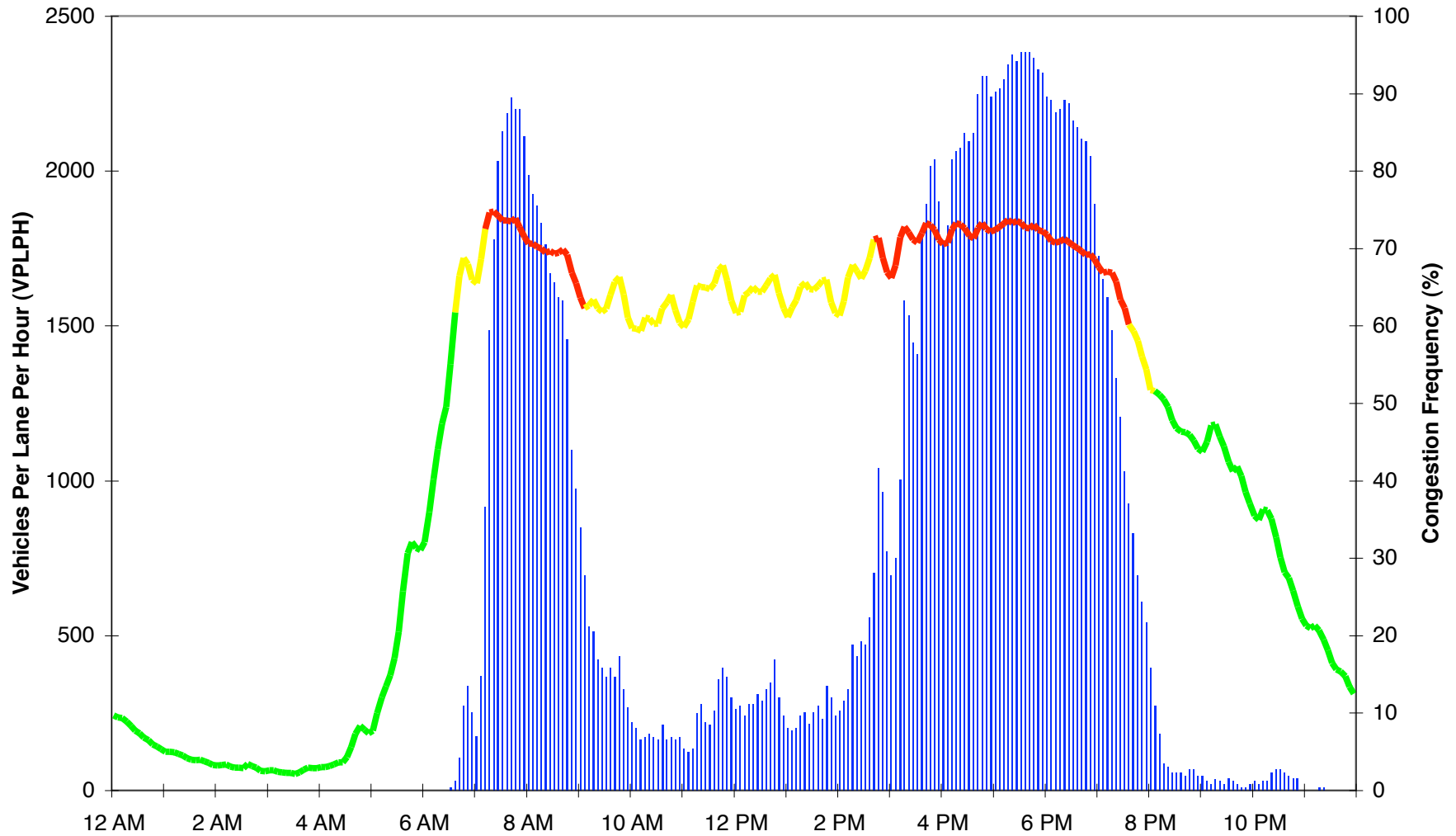
Estimated Volume, Speed, and Reliability Conditions (2003)

SR-520 76th Ave NE GP EB



Estimated Volume, Speed, and Reliability Conditions (2003)

SR-520 76th Ave NE GP WB



Estimated Volume, Speed, and Reliability Conditions (2003)

SR-520 84th Ave NE-W HOV WB

