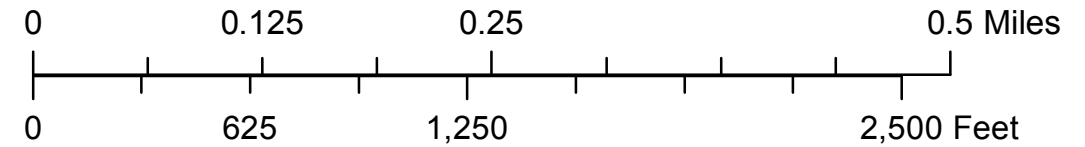


City of Forks

Riparian Corridors around SWS and SHL Waters





Tile A3

Administrative



Riparian Cover



SMA Streams



Coverage Codes

Y -- young trees

W -- wet areas

S -- shrubs

G -- grasses

The Riparian Corridors data set was provided by the Point No Point Treaty Council and may not be distributed without their permission.

