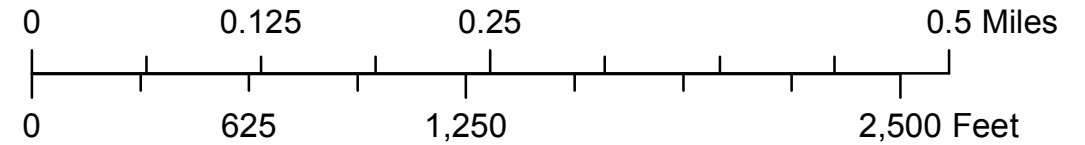


# City of Forks

## Riparian Corridors around SWS and SHL Waters





### Tile B1

#### Administrative



#### Riparian Cover



#### SMA Streams



#### Coverage Codes

- Y -- young trees
- W -- wet areas
- S -- shrubs
- G -- grasses

The Riparian Corridors data set was provided by the Point No Point Treaty Council and may not be distributed without their permission.

