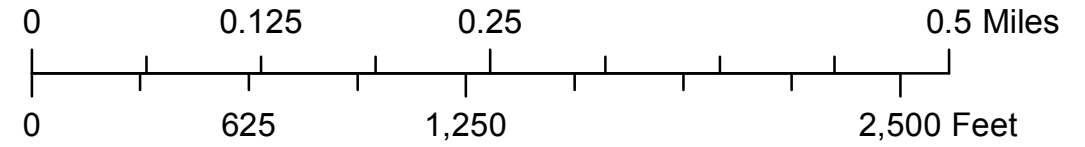


City of Forks

Riparian Corridors around SWS and SHL Waters



Tile B2



Administrative



Forks UGA




City of Forks Riparian Cover


Riparian Cover



Closed Canopy



Other Vegetation



Non-Forest

SMA Streams



SWS Waters



SHL Waters



Minor Waters

Coverage Codes
 Y -- young trees
 W -- wet areas
 S -- shrubs
 G -- grasses

The Riparian Corridors data set was provided by the Point No Point Treaty Council and may not be distributed without their permission.