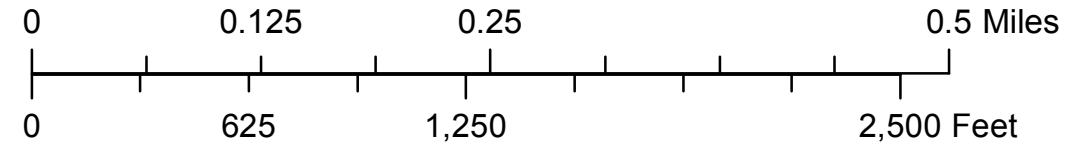


City of Forks

Riparian Corridors around SWS and SHL Waters




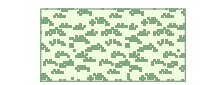

Tile B3



Administrative



Riparian Cover



SMA Streams



- Coverage Codes
 Y -- young trees
 W -- wet areas
 S -- shrubs
 G -- grasses

The Riparian Corridors data set was provided by the Point No Point Treaty Council and may not be distributed without their permission.

