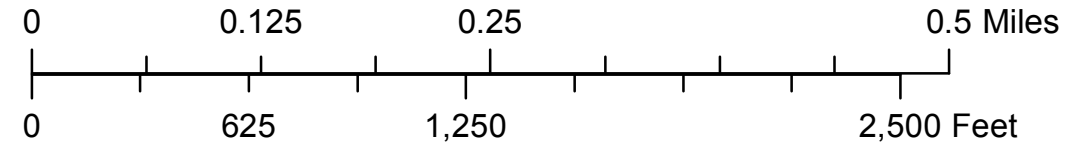


City of Forks

Riparian Corridors around SWS and SHL Waters





Tile B4

Administrative



Riparian Cover



SMA Streams



Coverage Codes

- Y -- young trees
- W -- wet areas
- S -- shrubs
- G -- grasses

The Riparian Corridors data set was provided by the Point No Point Treaty Council and may not be distributed without their permission.

