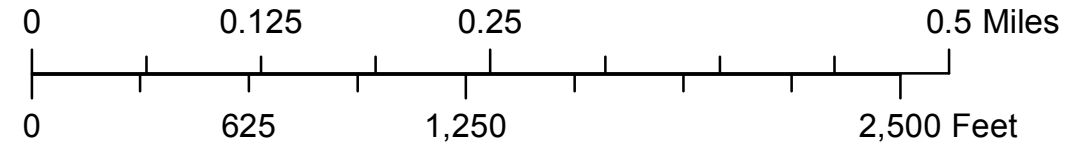


# City of Forks

## Riparian Corridors around SWS and SHL Waters





Tile C2



### Administrative



### Riparian Cover



### SMA Streams



Coverage Codes  
 Y -- young trees  
 W -- wet areas  
 S -- shrubs  
 G -- grasses

The Riparian Corridors data set was provided by the Point No Point Treaty Council and may not be distributed without their permission.

