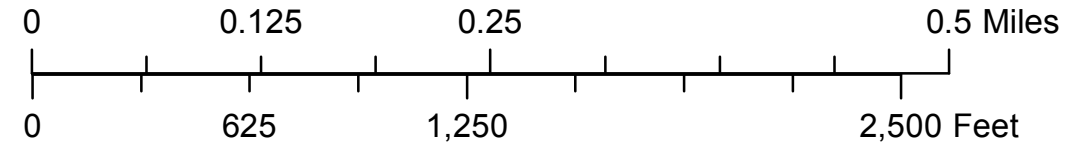


# City of Forks

## Riparian Corridors around SWS and SHL Waters






### Tile C3



#### Administrative



#### Riparian Cover



#### SMA Streams



- Coverage Codes  
 Y -- young trees  
 W -- wet areas  
 S -- shrubs  
 G -- grasses

The Riparian Corridors data set was provided by the Point No Point Treaty Council and may not be distributed without their permission.

