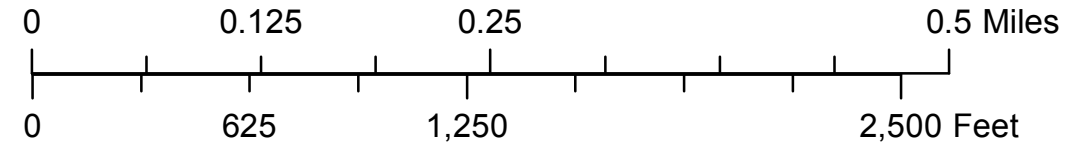


City of Forks

Riparian Corridors around SWS and SHL Waters



Tile D1



Administrative



Forks UGA




City of Forks


Riparian Cover



Closed Canopy



Other Vegetation



Non-Forest

SMA Streams



SWS Waters



SHL Waters



Minor Waters

Coverage Codes

Y -- young trees

W -- wet areas

S -- shrubs

G -- grasses

The Riparian Corridors data set was provided by the Point No Point Treaty Council and may not be distributed without their permission.