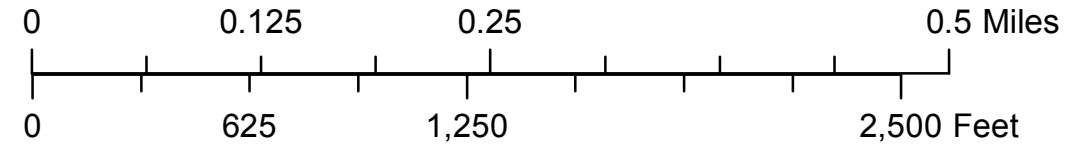
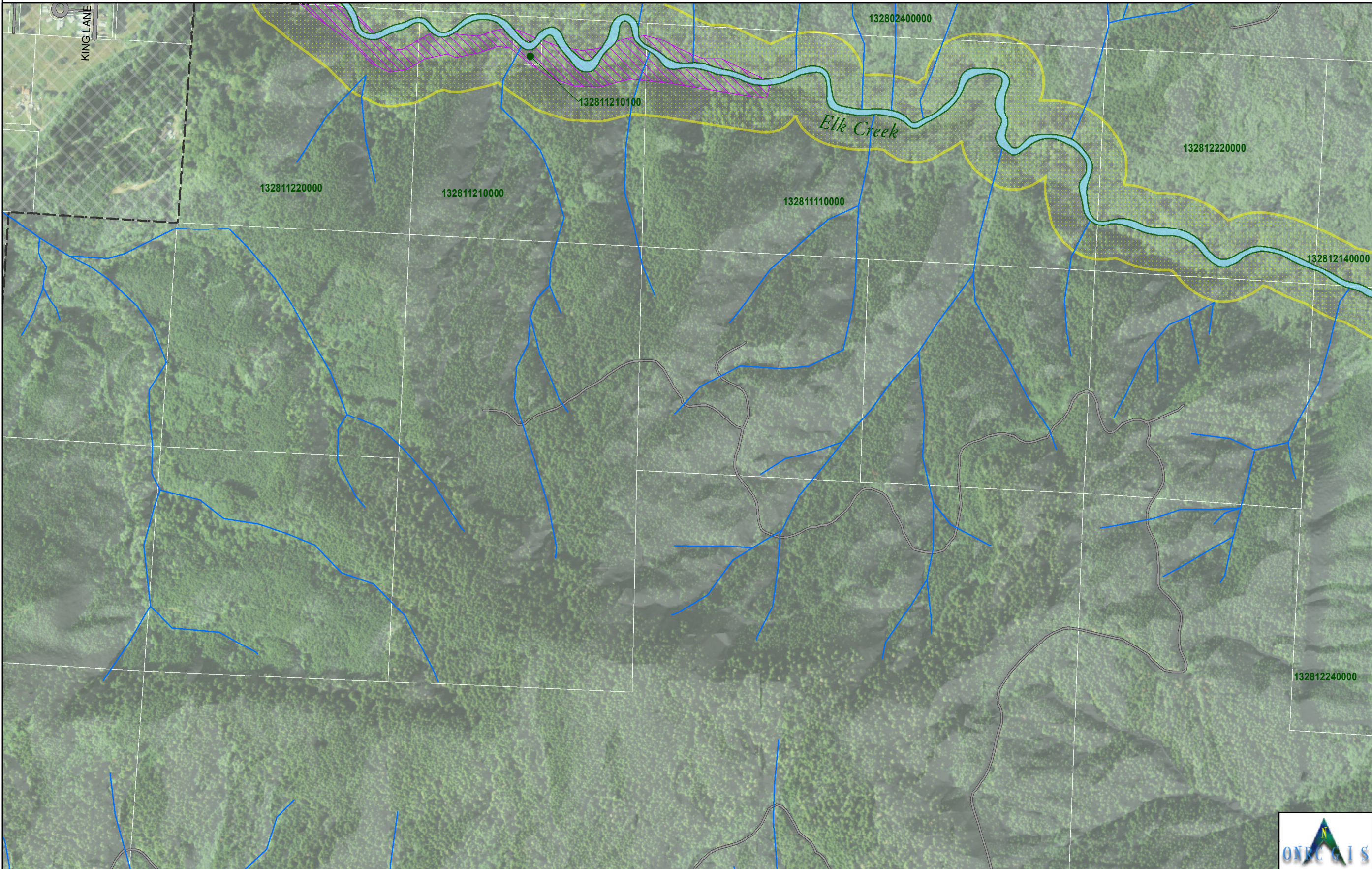













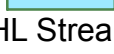
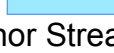


City of Forks

Surface and Subsurface Hydrology



Tile D3



-  Forks UGA
-  City of Forks
-  SMP Jurisdiction
-  Impounded Water
-  Lakes
-  Wetlands
-  Aquifer Recharge
-  Upland Fill Aquifer
-  Basin Fill Aquifer
-  SWS Streams
-  SHL Streams
-  Minor Streams
-  Floodways
-  Floodzones
-  Meander Zones

