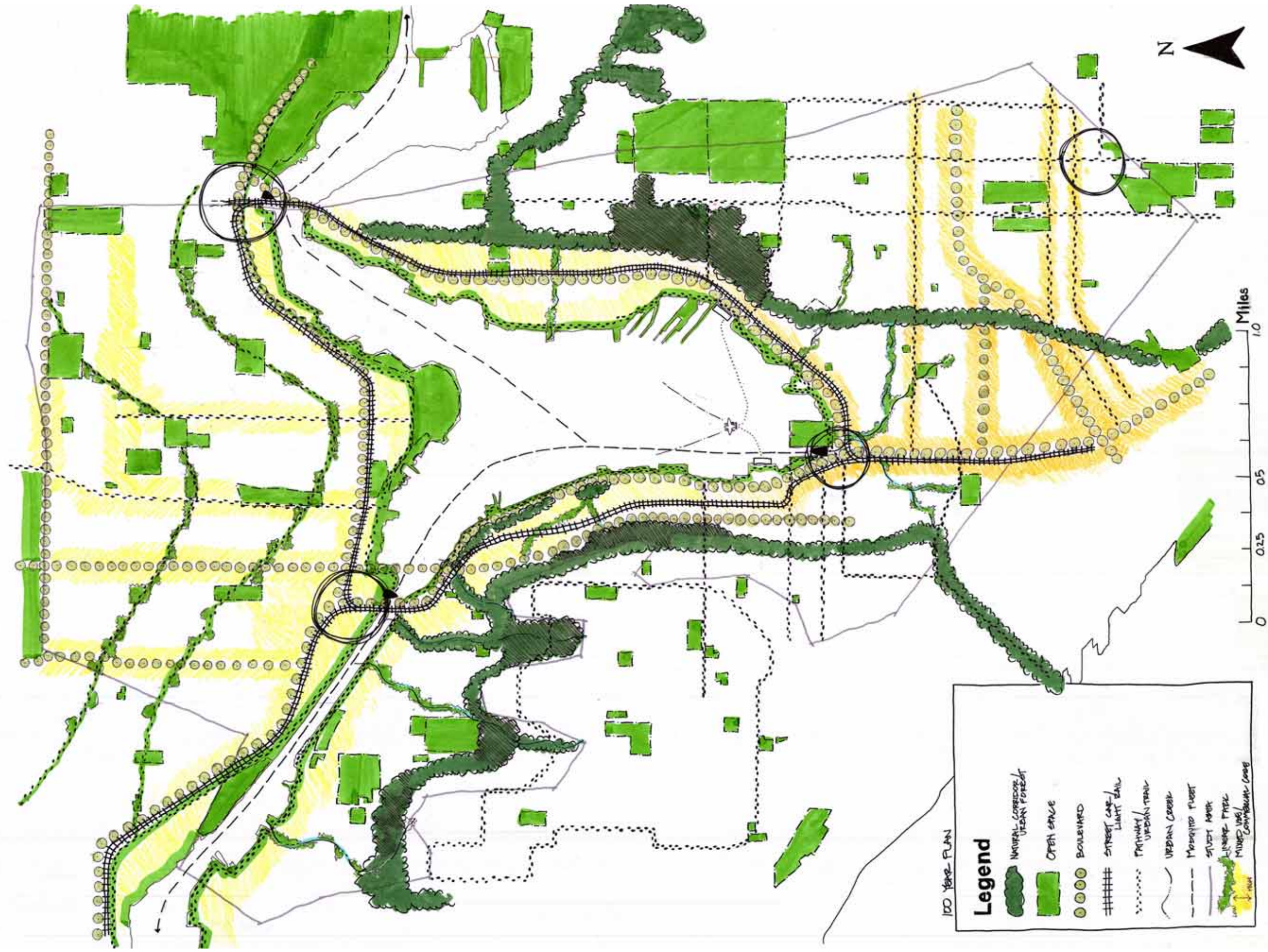
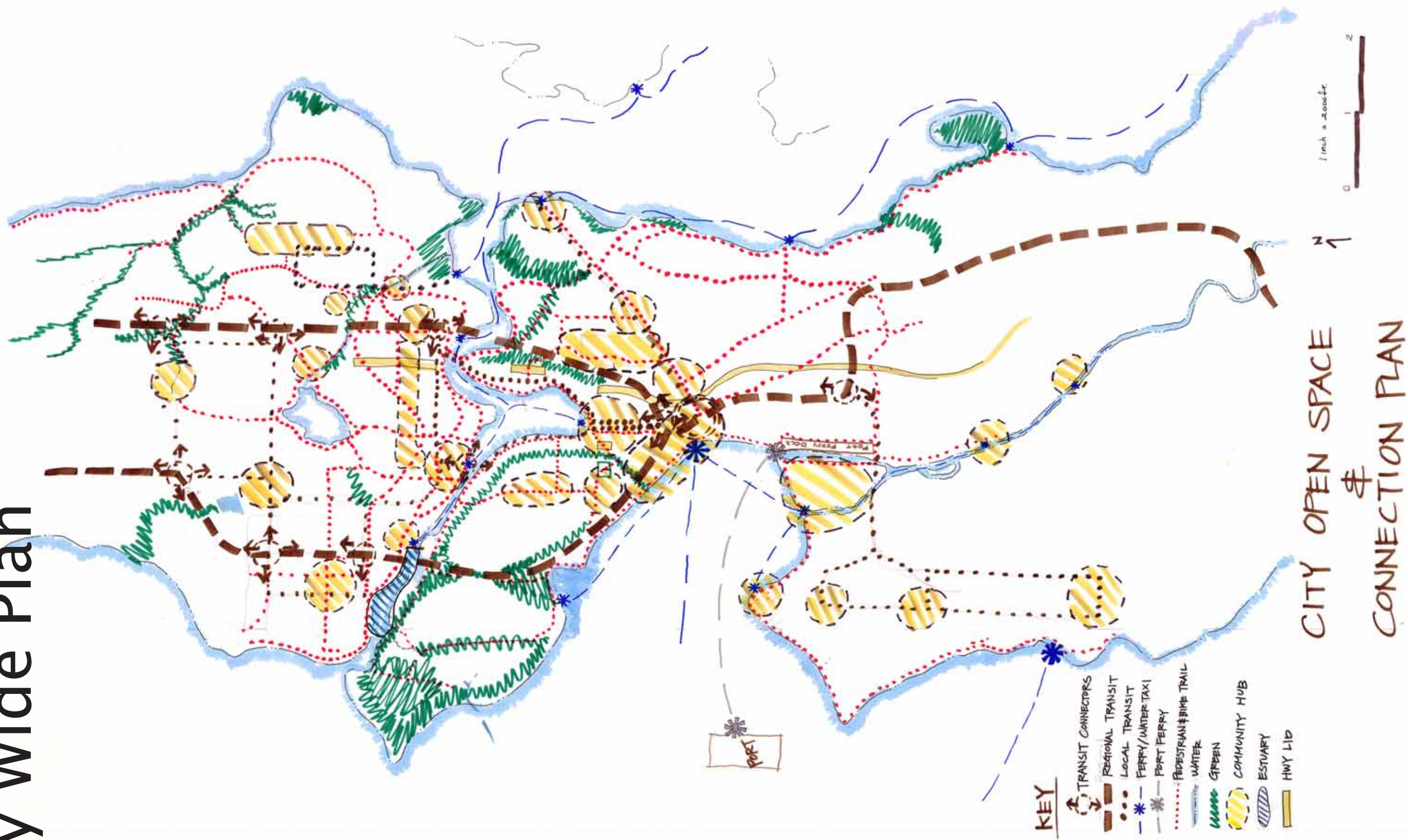


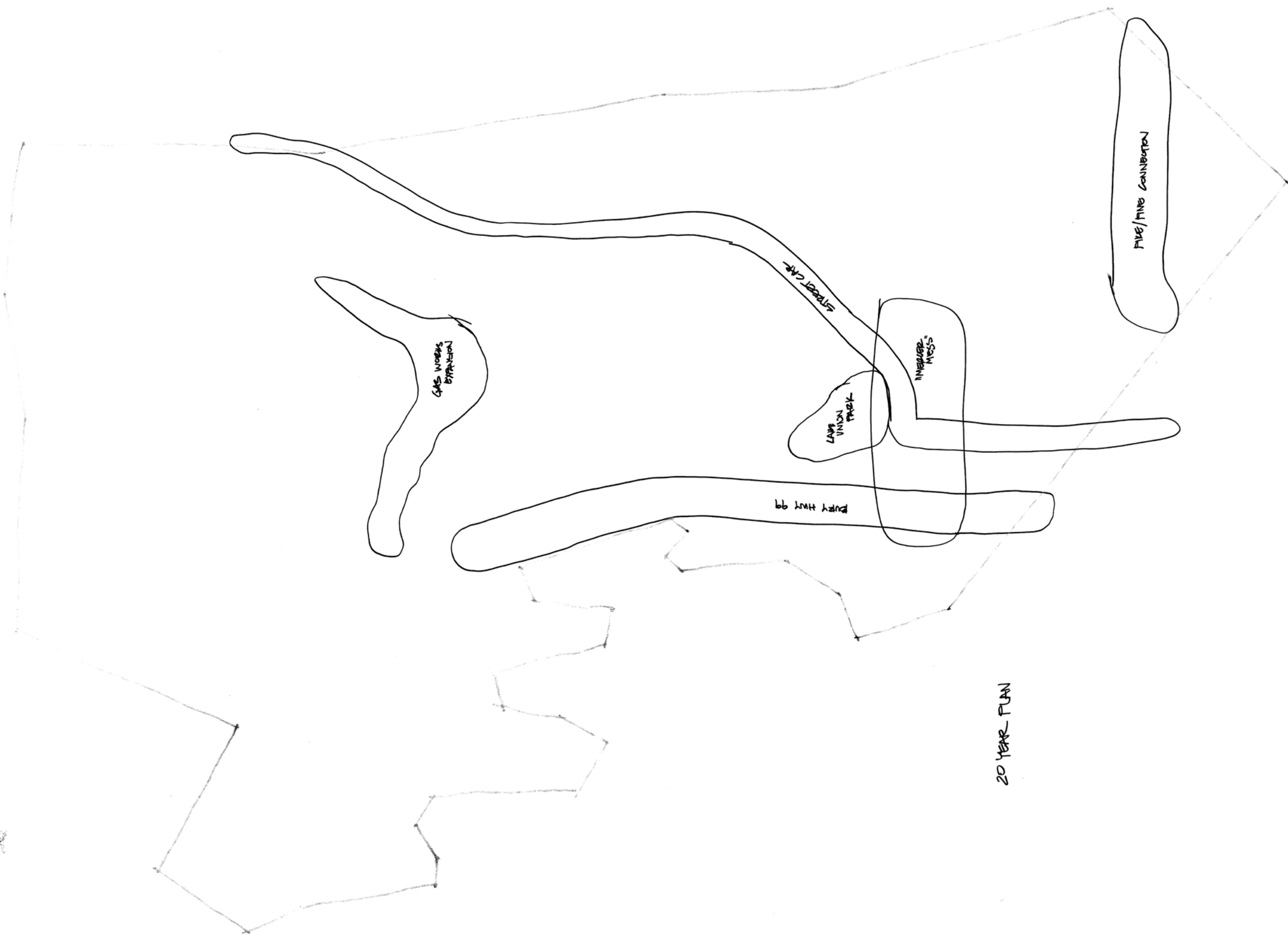
100 Year Plan



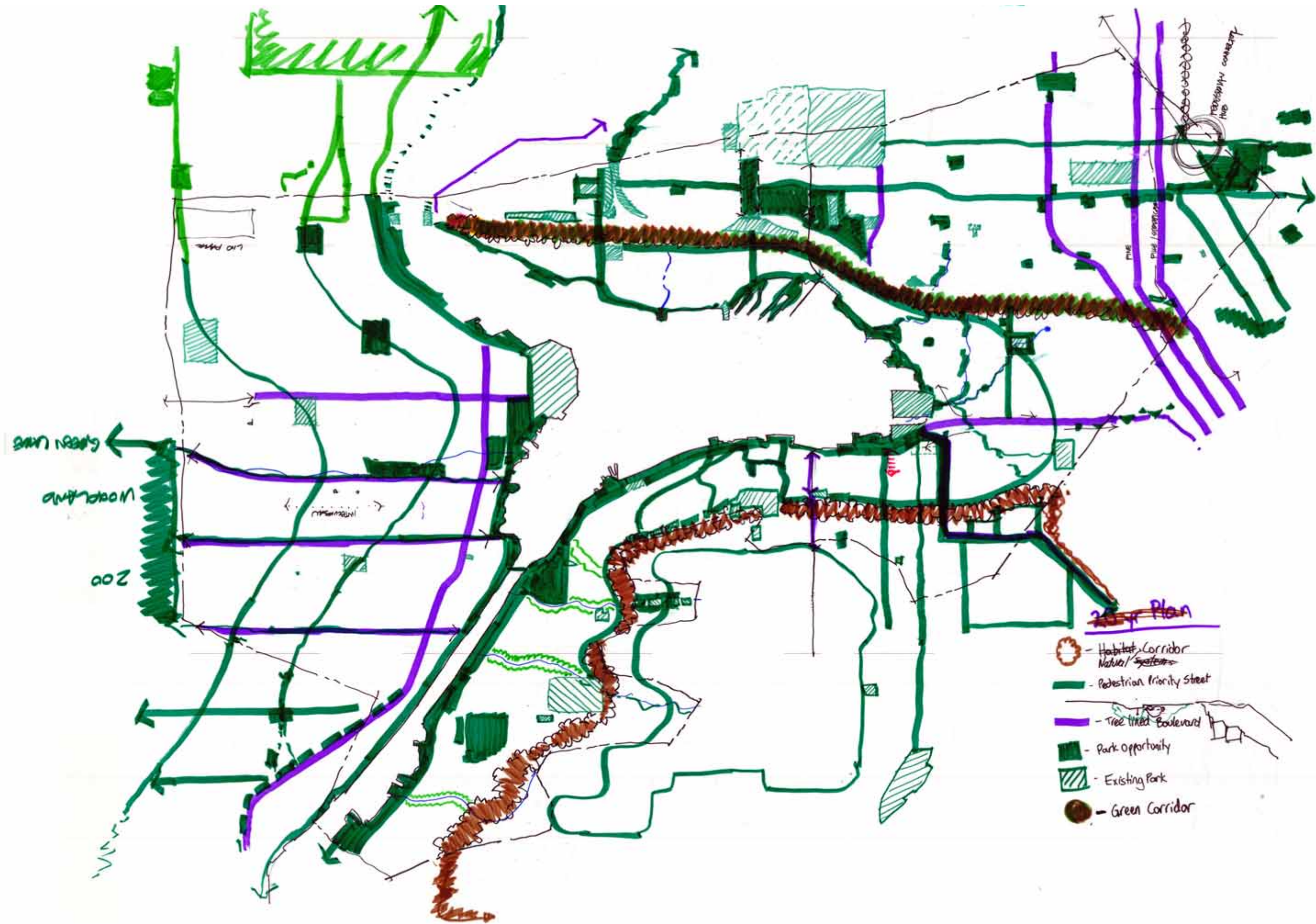
City Wide Plan



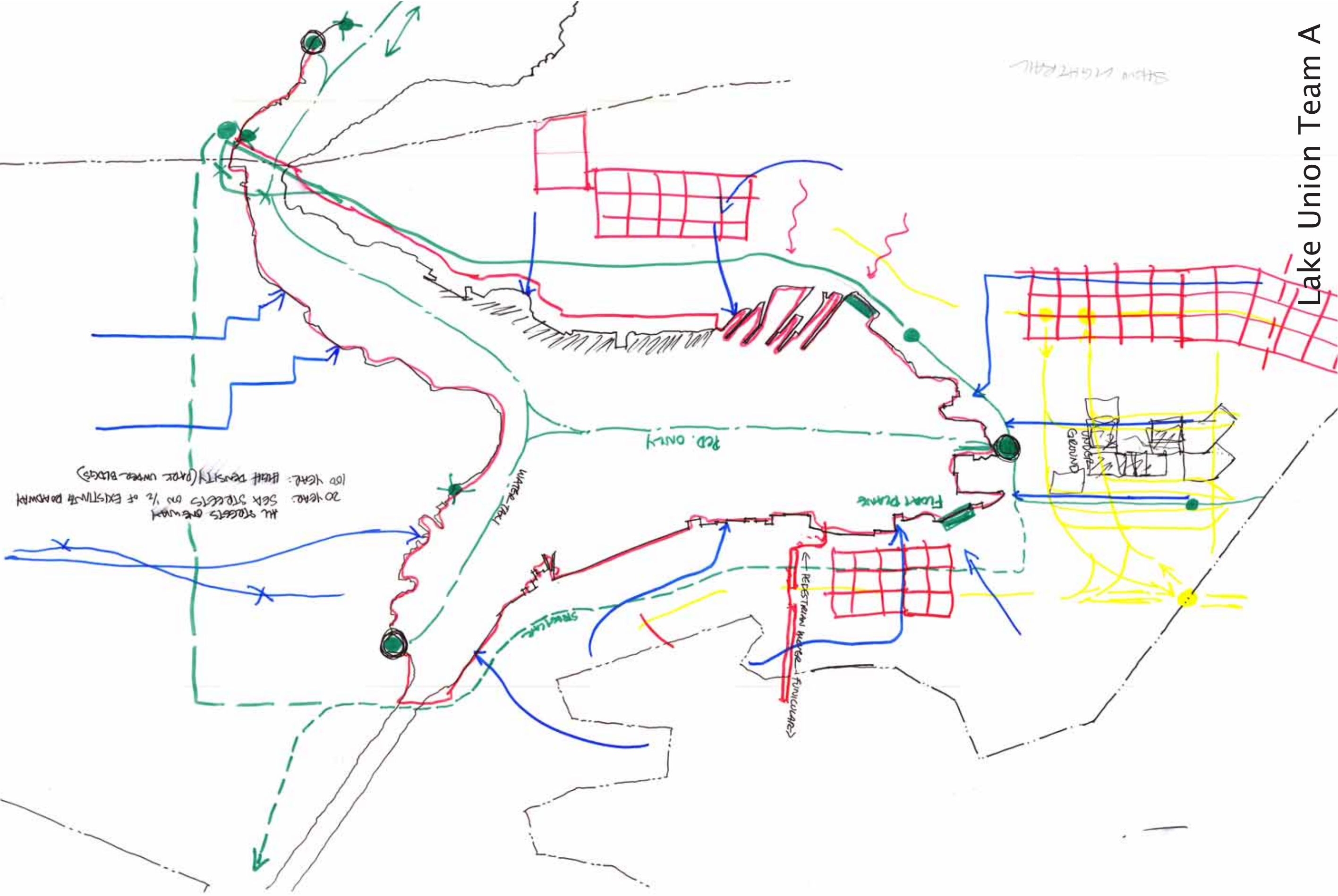
20 Year Plan



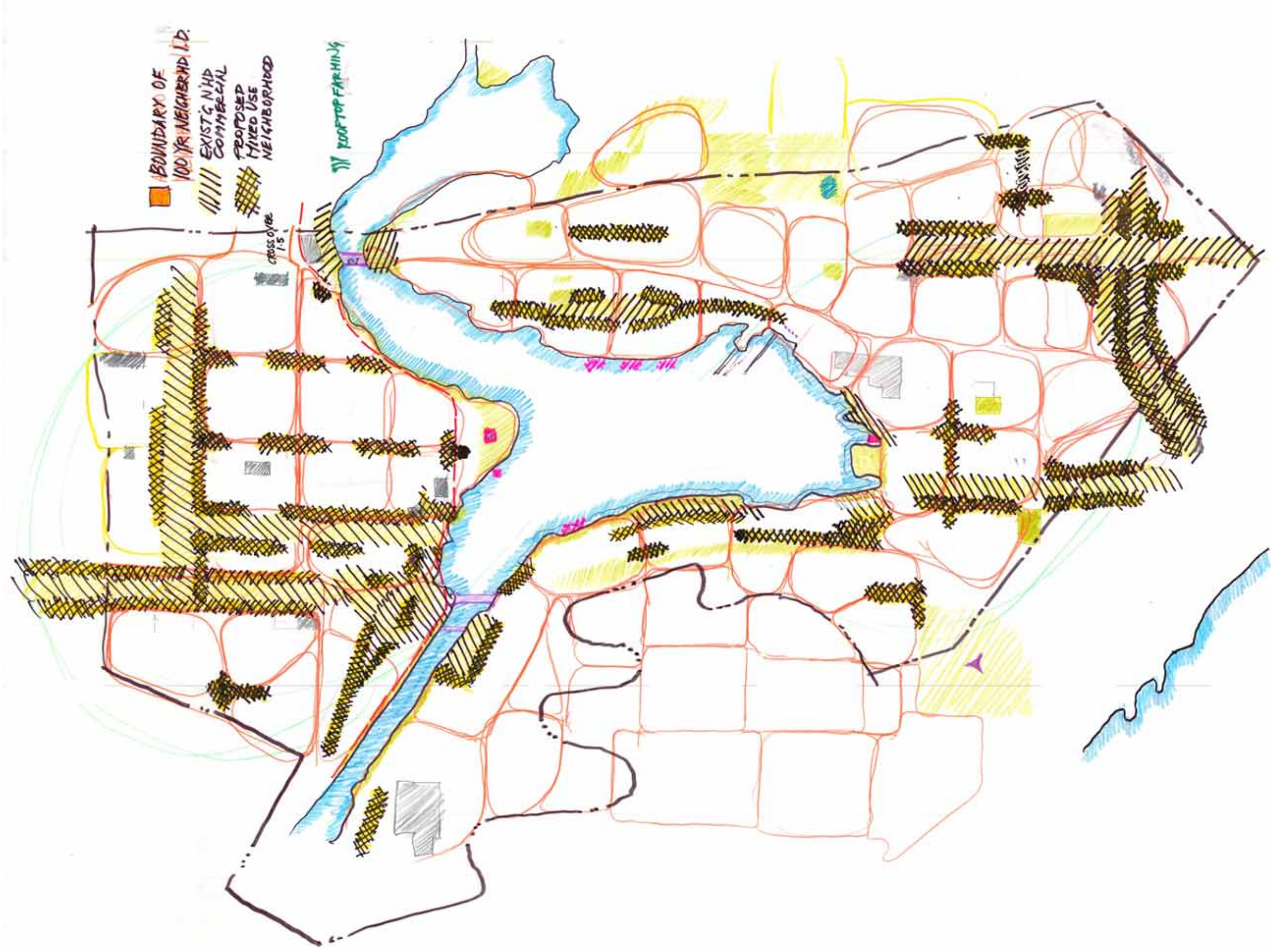
Process: Open Space



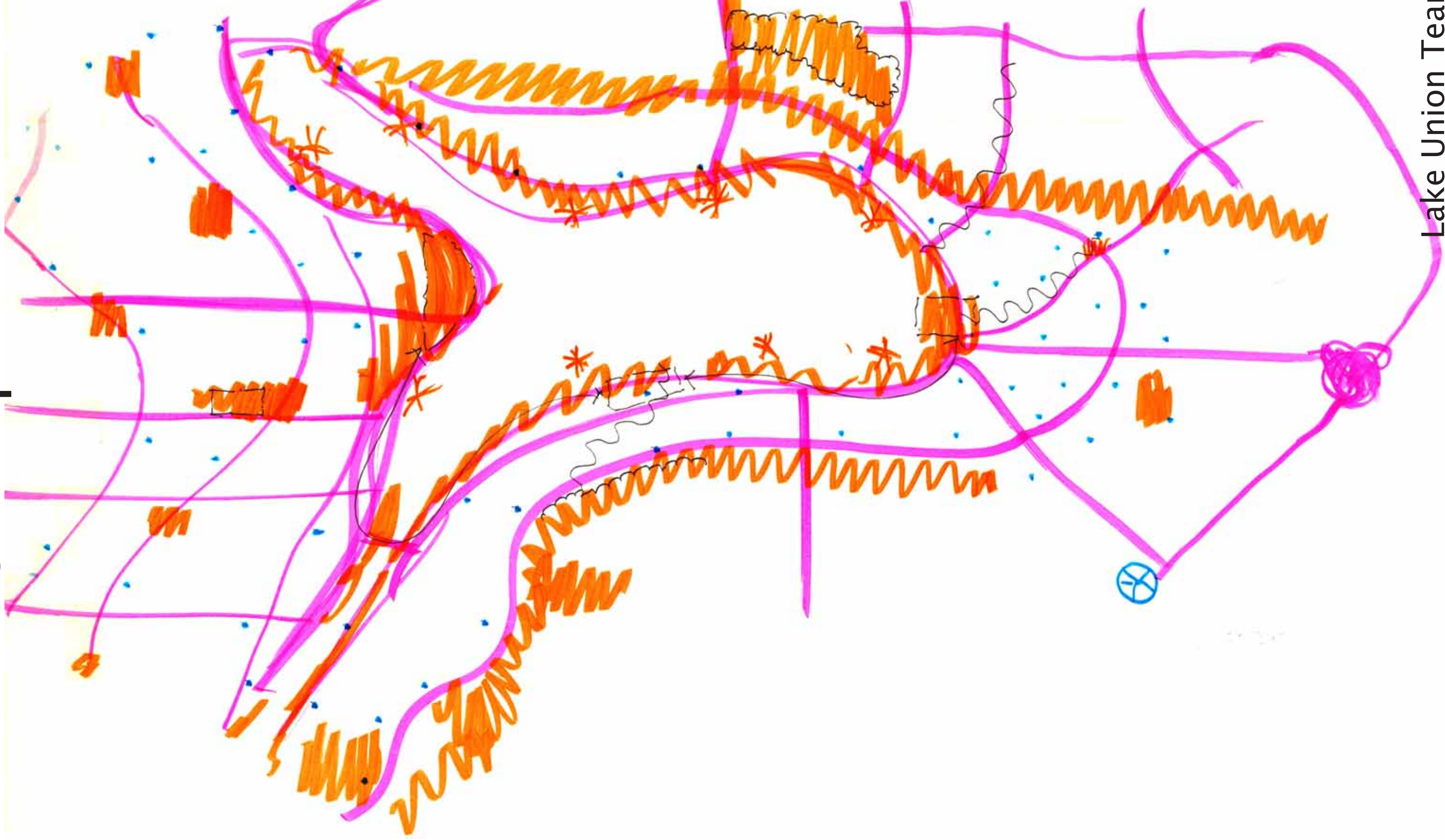
Process: Transportation



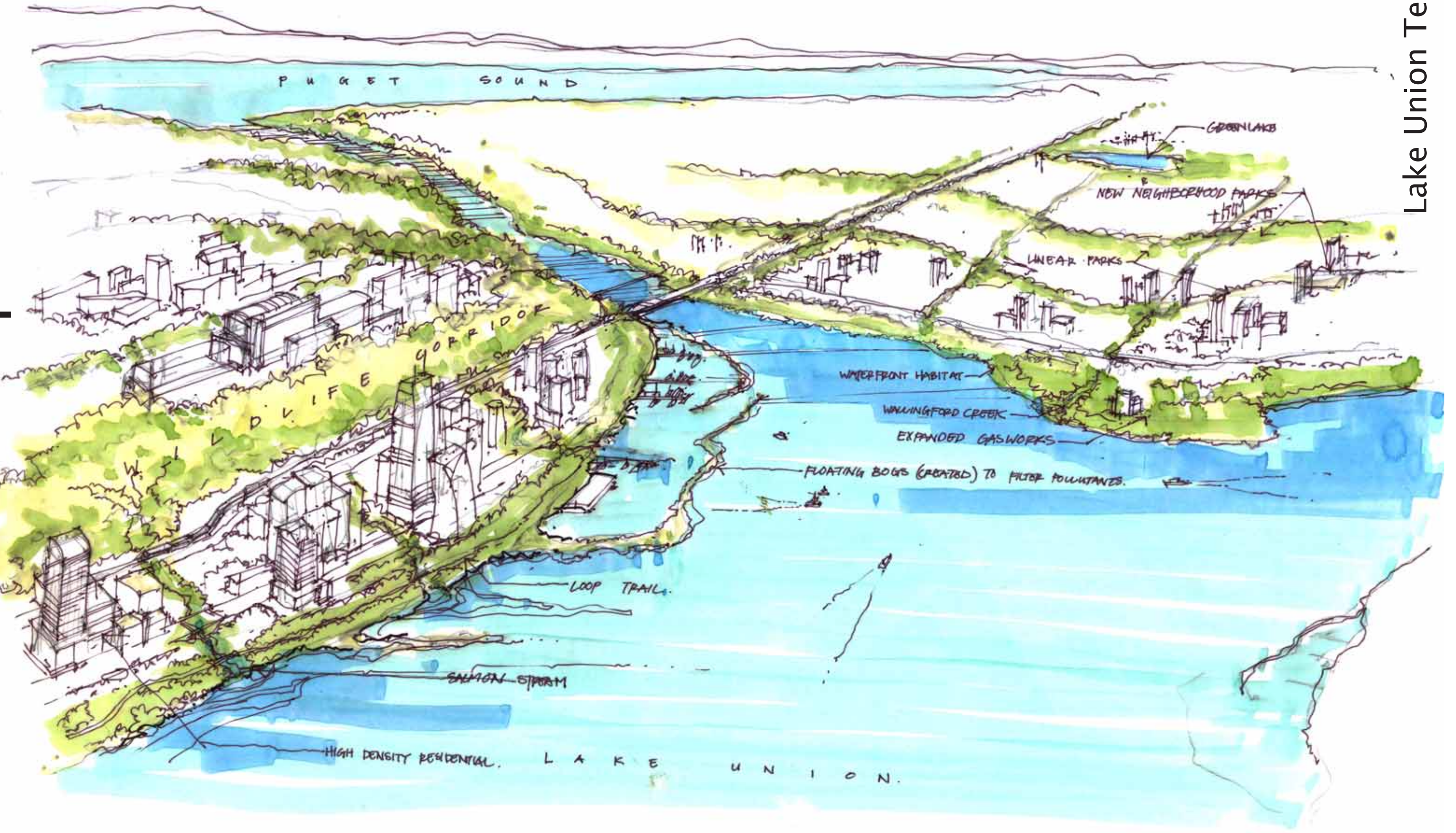
Process: Land Use



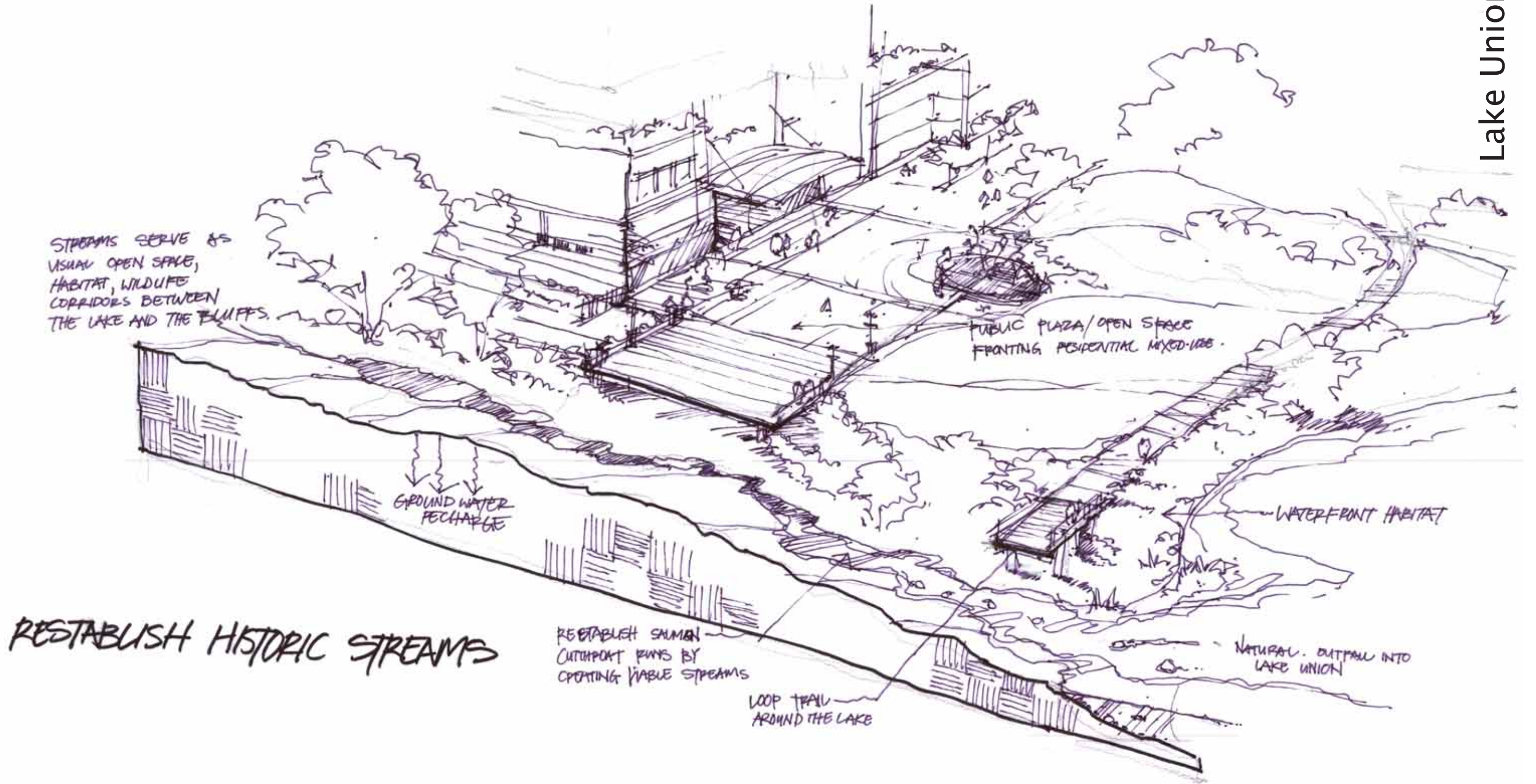
Process: Concept



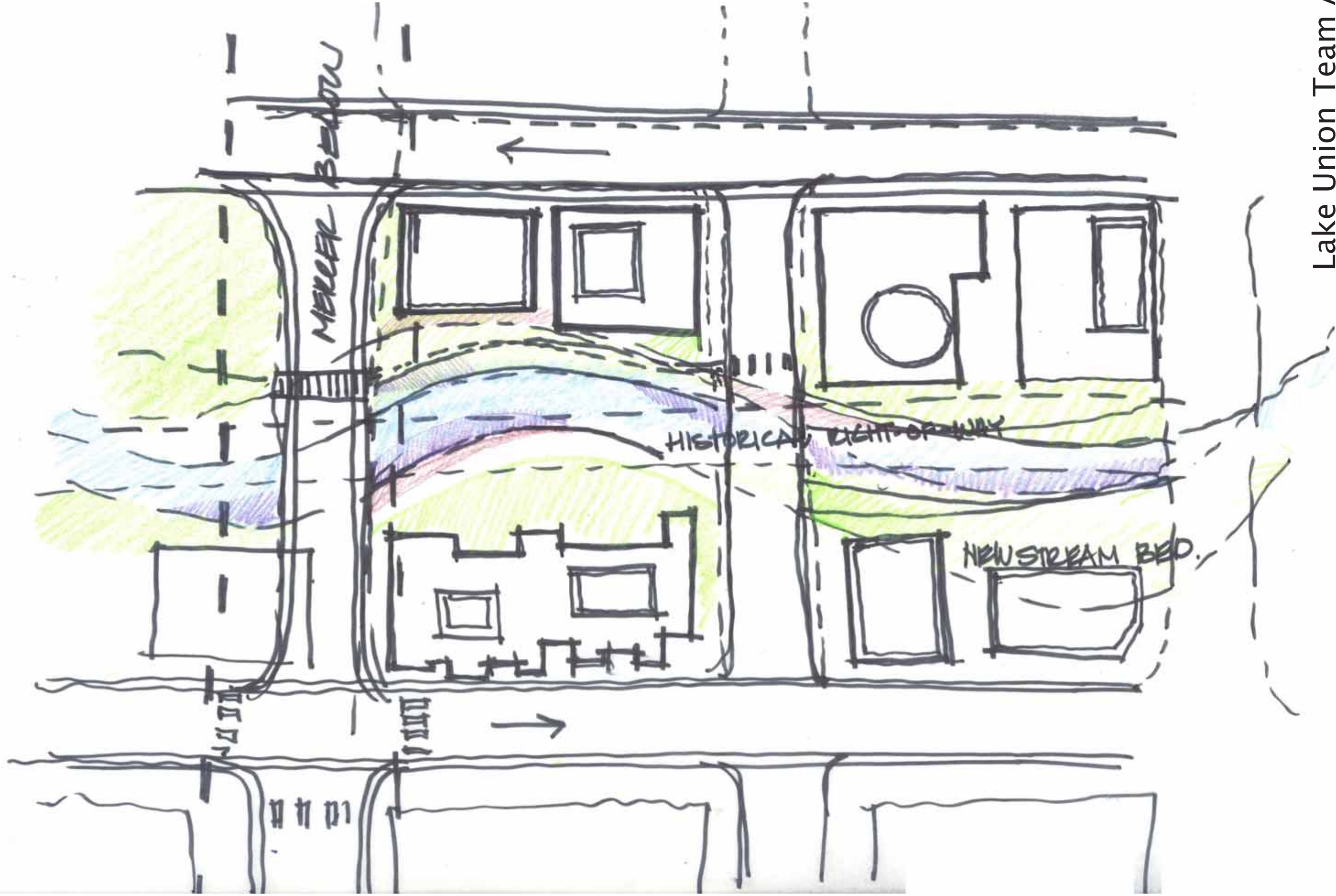
Waterfront Concept



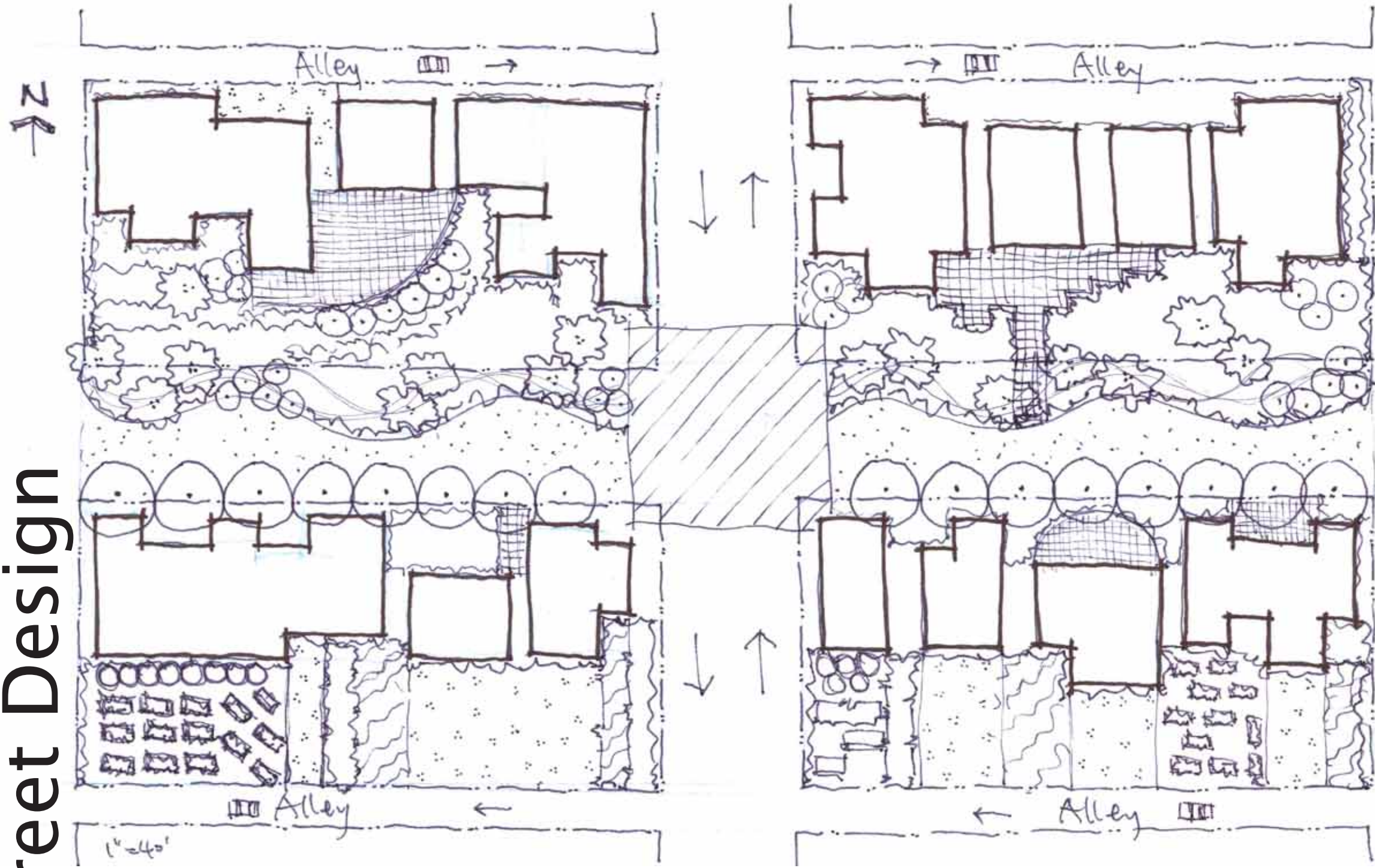
Historic Streams



Historic Stream



Street Design

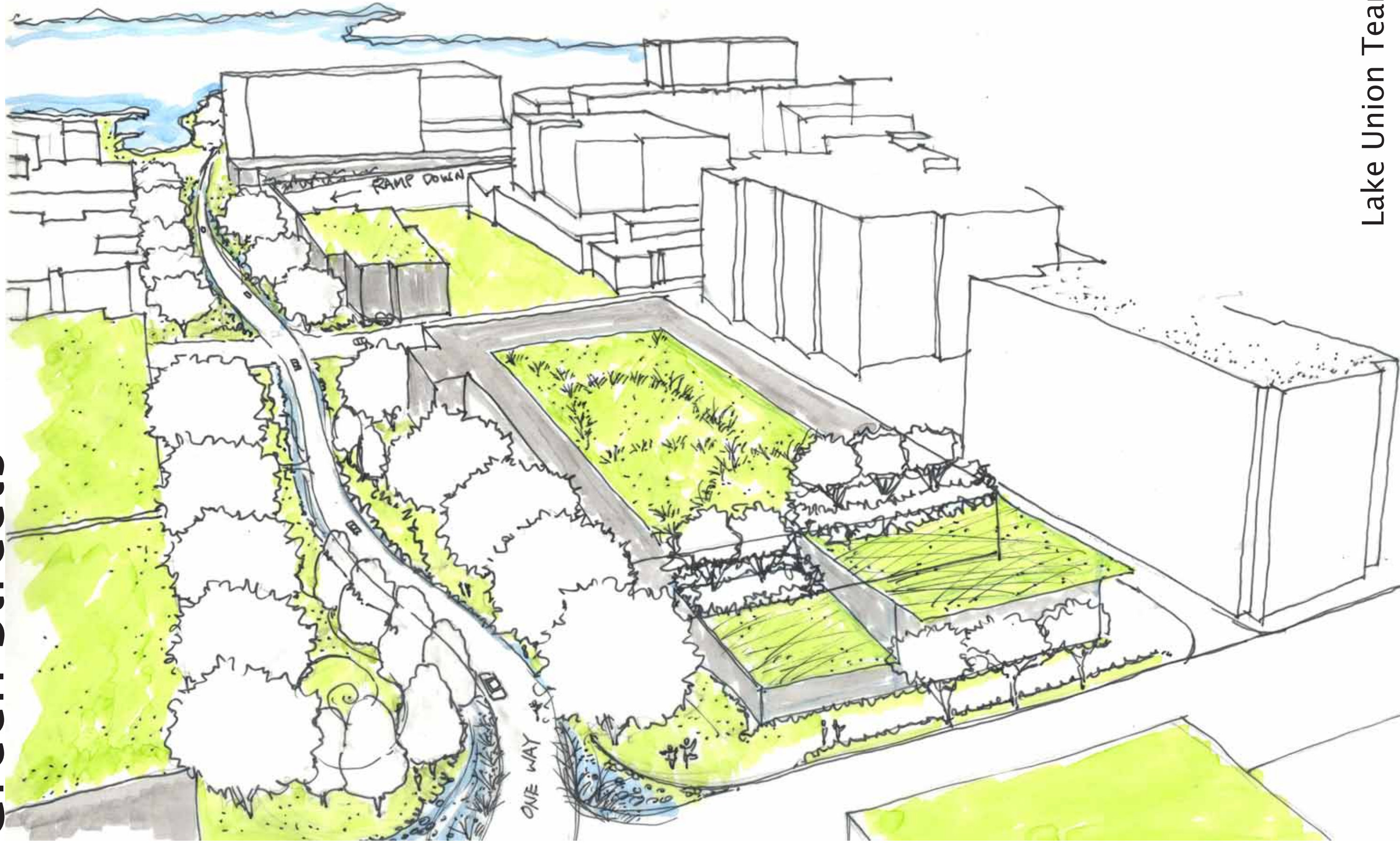


- Density buildings to make footprints smaller.
- Cluster buildings towards north edge of the lot to take advantage of sun.
- Unbuilt spaces along south edge of the lot become open spaces for non-vehicular circulation, daylighted drainage system, patios, gardens, and parks.

South Lake Union Park



Green Streets

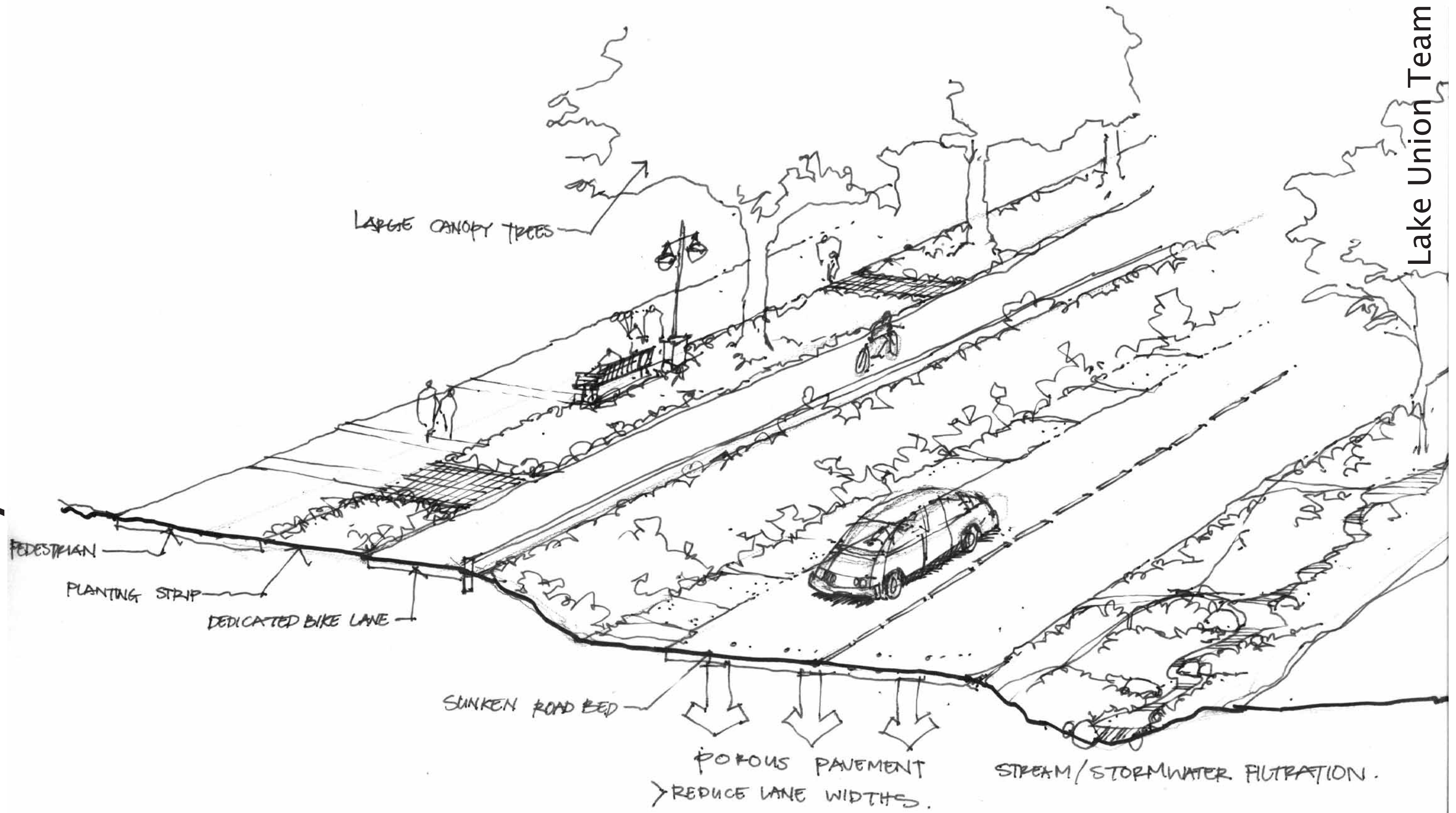


I-5 Lid



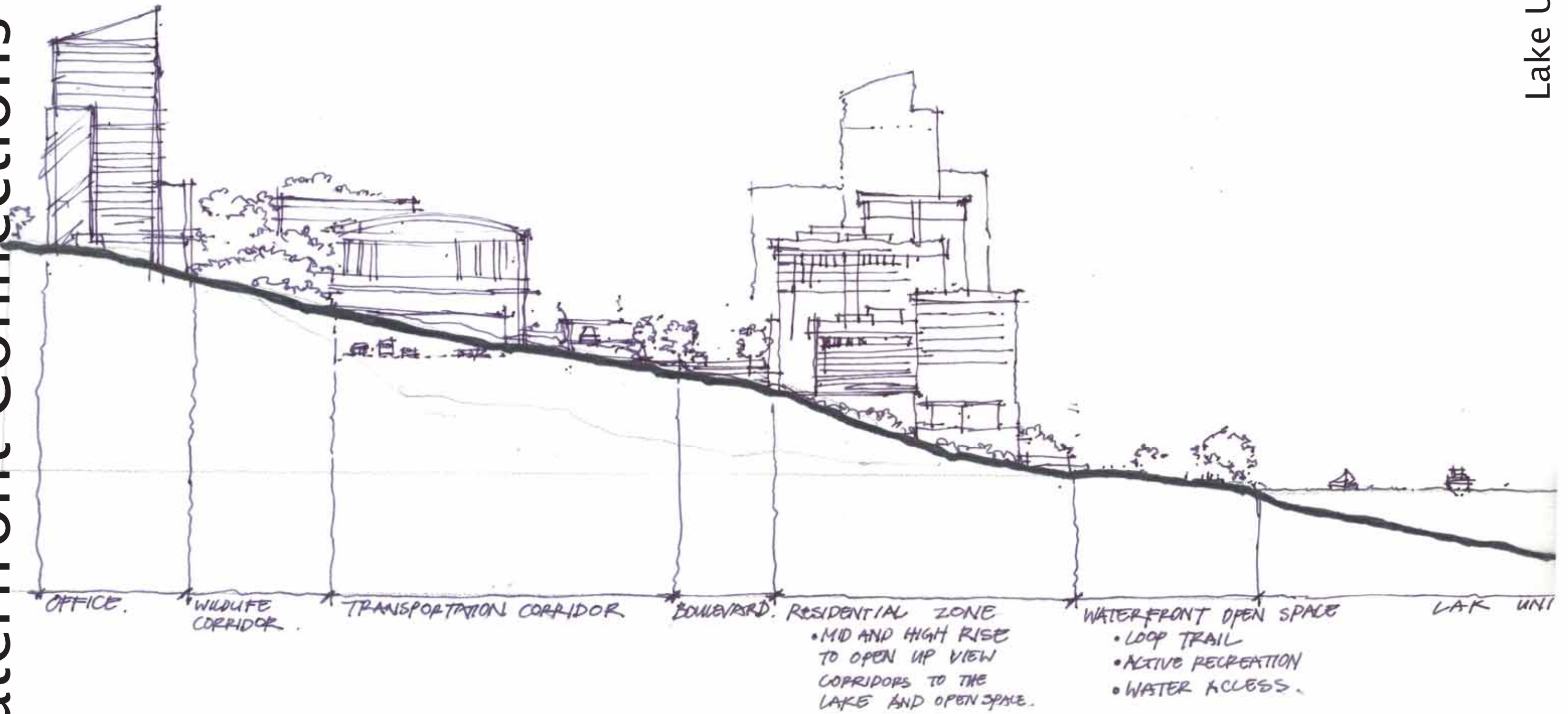
Lake Union Team A

Right-of-Way



Lake Union Team A

Waterfront Connections



Waterfront Trail

