

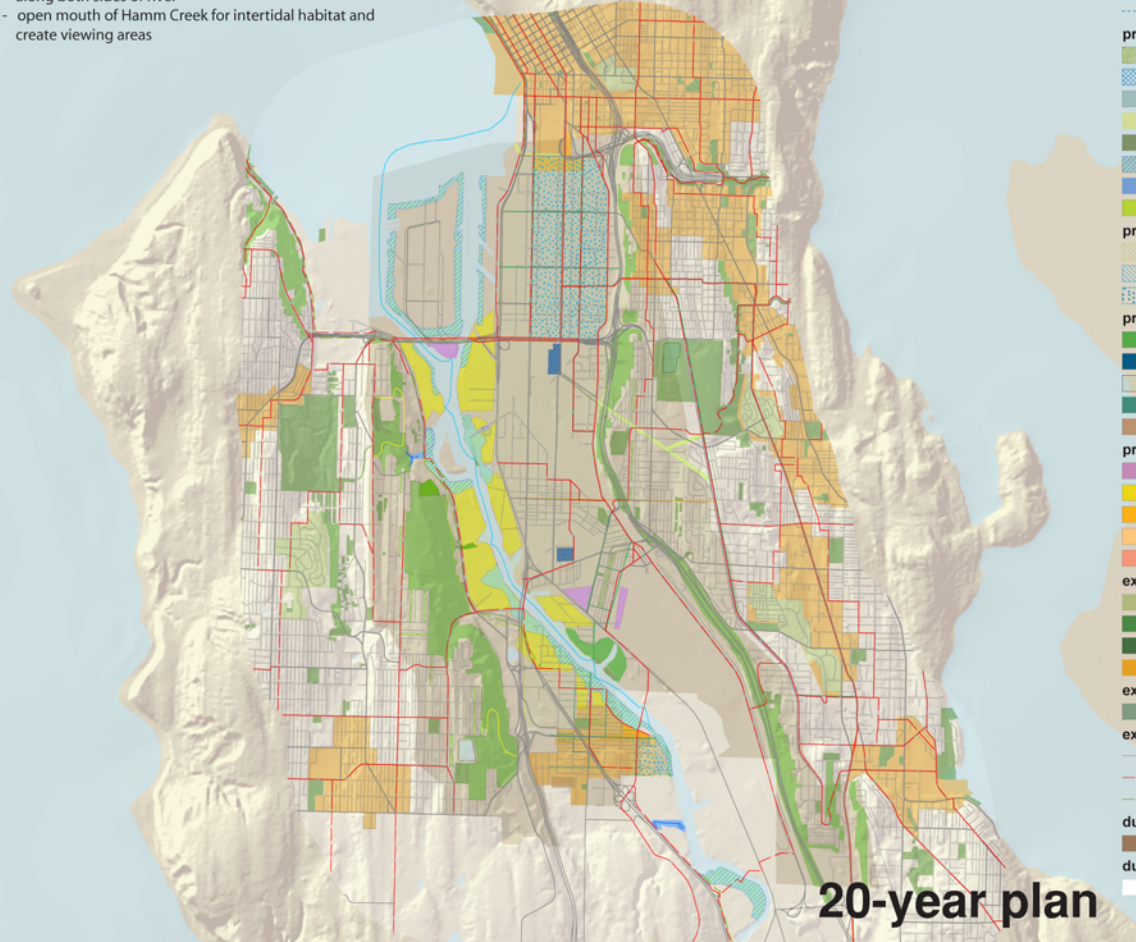
priorities

- Transportation:**
- build a green street network
 - build a transit network
 - light rail
 - sounder
 - reconnect neighborhoods
 - I-5/I-90 lid
 - replace 14th ave. bridge
 - lid SR 99 at W. Marginal
 - build a trail network
 - finish Chief Sealth trail
 - E. Duwamish greenbelt trail
 - Puget and Longfellow creek trails
 - add water transportation
 - water taxi to Duwamish
 - small craft landings

- Habitat:**
- soften edges of Harbor Island
 - east waterway habitat restoration
 - expand Herring House/T-107 to the south
 - bring Puget creek back to the Duwamish
 - create shallow water habitat on E. side of Kellogg Island
 - diagonal restoration and CSO treatment facility
 - continue to soften river banks – remove riprap
 - Gateway North intertidal habitat
 - create viewing area at old pump house
 - create paths along river
 - add intertidal habitat throughout salt/freshwater wedge along both sides of river
 - open mouth of Hamm Creek for intertidal habitat and create viewing areas

strategies & implementation

- % of **State Sales Tax** applied to lidding regional transportation corridors
- increase incentives for **Transfer of Development Rights** and **Conservation Easements** to increase designated habitat acreage
- develop citywide financial incentives to encourage implementation of **Green Energy Technology and Sustainable Development** (i.e. wind, microhydro, solar, green roofs)
- **Public Purchase** of waterfront and greenbelt parcels to create continuous terrestrial and waterfront habitat corridors
- use **Real Estate Excise Tax** to develop public open space amenities (i.e. parks, green streets, rain gardens and green roofs)
- develop **transportation networks** that facilitate industrial development in non critical (i.e. non-waterfront) habitat areas



20-year plan

proposed transportation

- Bridge
- Designated Bicycle Corridor
- Green Street
- Mass Transit
- Neighborhood Green Street
- Off Street Trail
- Pedestrian Corridor
- Street Car
- Water taxi

proposed water features

- Created Estuary
- Created River
- Created Stream
- Daylit Stream
- Existing Stream
- Historic Stream

proposed habitat

- Backyard Habitat
- CSO Living Machine
- Estuary
- Habitat Corridor
- Mixed Forest
- Puget Sound Riparian Area
- Stream Riparian Area
- Urban Waterfront Habitat

proposed water and drainage

- Green Roof
- Rain Garden
- Rain Plaza

proposed community amenitie

- Active Park
- Civic Space
- Lidded Open Space
- Passive Park
- Urban Agriculture

proposed urban centers

- Commercial Area
- Industrial Area
- New Urban Hub
- New Urban Village
- Urban Corridor

existing areas

- existing gardens
- existing greenbelts
- existing park
- existing urban villages

existing habitat

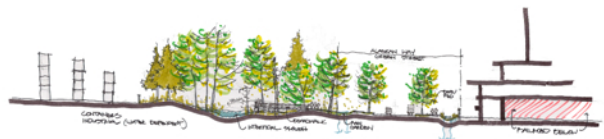
- existing habitat

existing trails

- existing arterials
- existing bike trails
- existing trails

duwamish study area

- duwamish study area
- duwamish buffer area



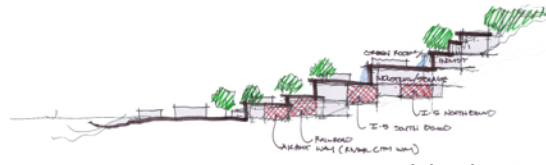
alaskan way container canyon



river mouth area



kellogg island



terraced development



new river channel

