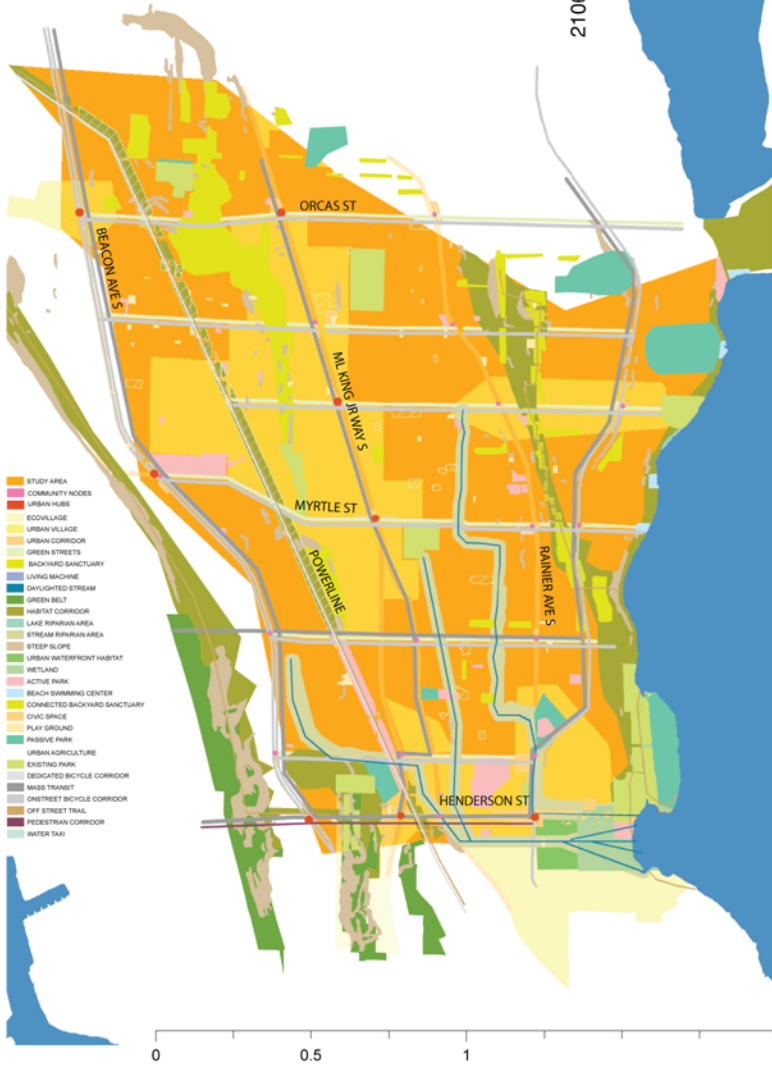
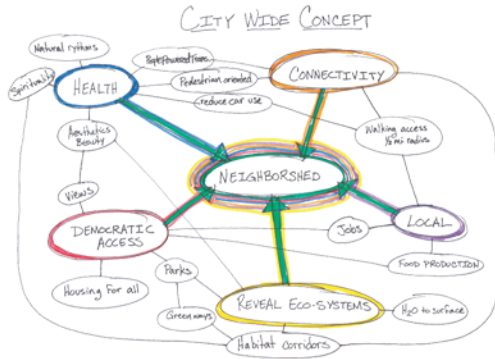
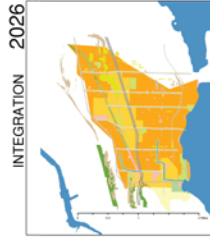


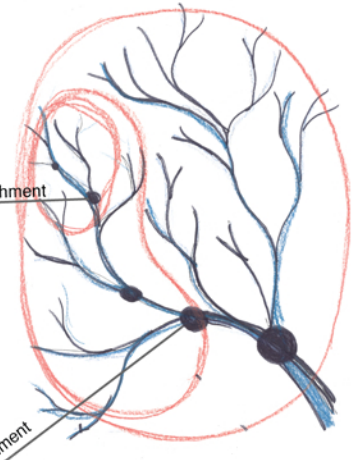
# RAINIER BEACH NEIGHBORHOOD



## Neighborshed: Catchment Area

RAINIER BEACH NEIGHBORHOOD

A neighborshed is a base unit within the larger city system that has a distinct ecological and social identity and function. Its borders define a catchment region for local urban villages and green infrastructure, for transit, streams and open space. The neighborshed is the bowl that captures, directs and condenses these elements to its lowest point.



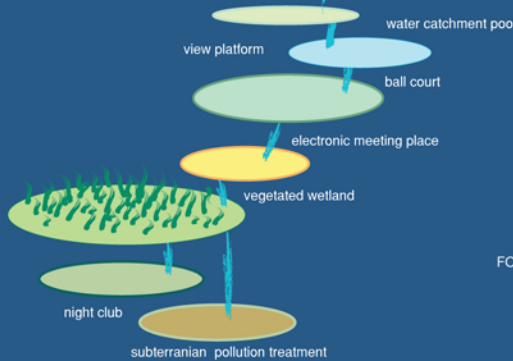
## Urban Sponge: Highly Productive Builtscape

HENDERSON ST CORRIDOR

In the Rainier Beach Neighborshed the catchment area of all up-stream activity is the Henderson Street Corridor. This area historically was a wetland and in the future will be a dense, transit oriented Urban Village. The design proposes that in the future this area will function as both wetland and dense human residential and commercial area. In the future, buildings will be seamlessly integrated into the landscape in both form and function capturing neighborshed wide waste and water and, like a wetland, holding and processing before release into Lake Washington.



LIVING IN A PORE: indoor and outdoor are highly integrated.



## Pores: Dwelling places where social activity and ecological process integrate

### BUILDINGS AND LANDSCAPE

Pores are social and productive spaces as well as conduits for movement and places for pause. Pores are the apertures that connect through the strata of social activity and ecological process and where integration of the two occur.

FOREST

LAKE



MORE POROUS

