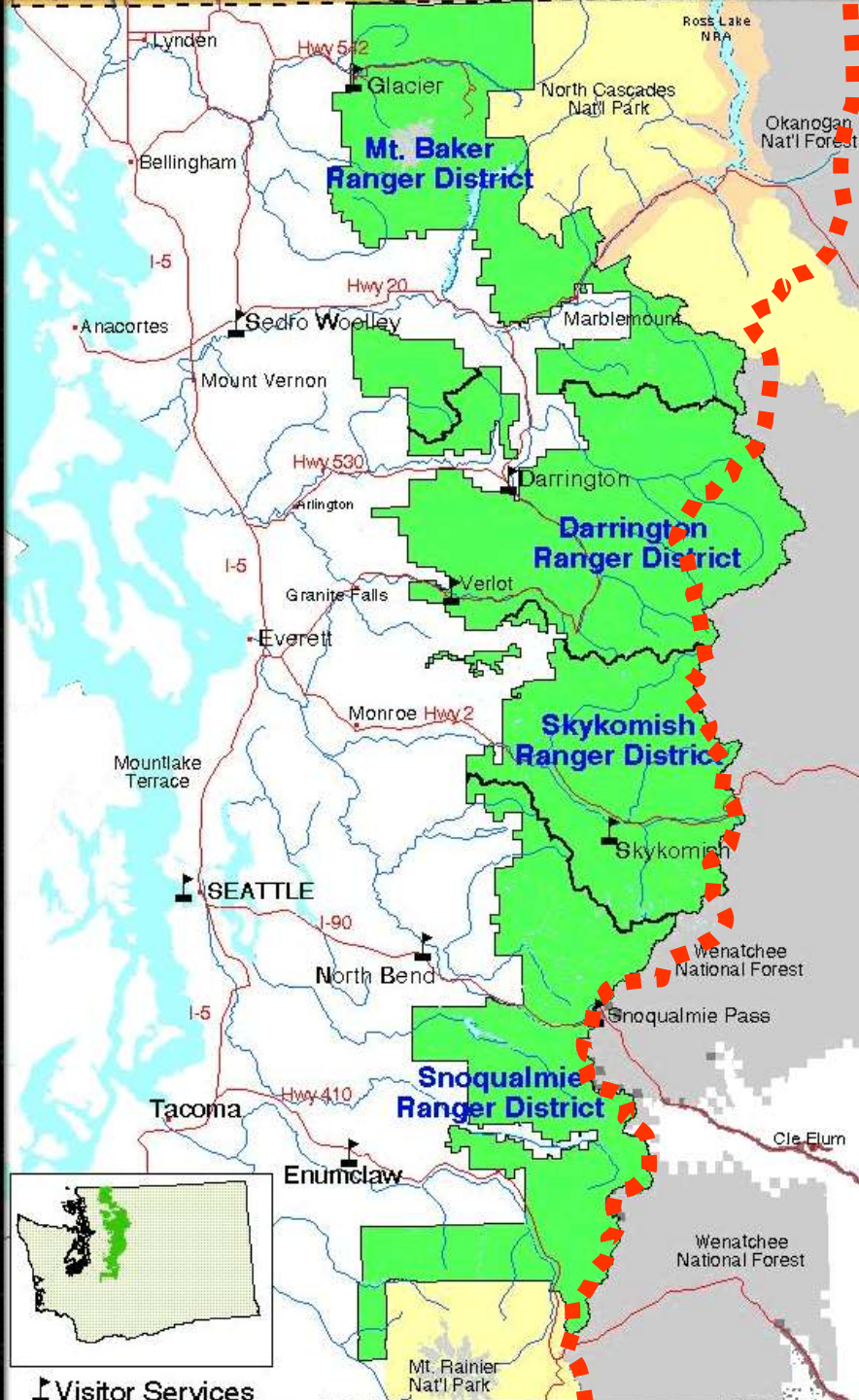


Mt. Baker-Snoqualmie National Forest




- Backyard of Puget Sound
- Forest includes 1.74 million acres
- 33 developed campgrounds
- 9 wilderness areas 828,000 acres
- 2,600 miles of road
- 1,500 miles of trail
- 5.4 million visits annually
- PCT Mgmt shared with Okanogan/Wenatchee NF's



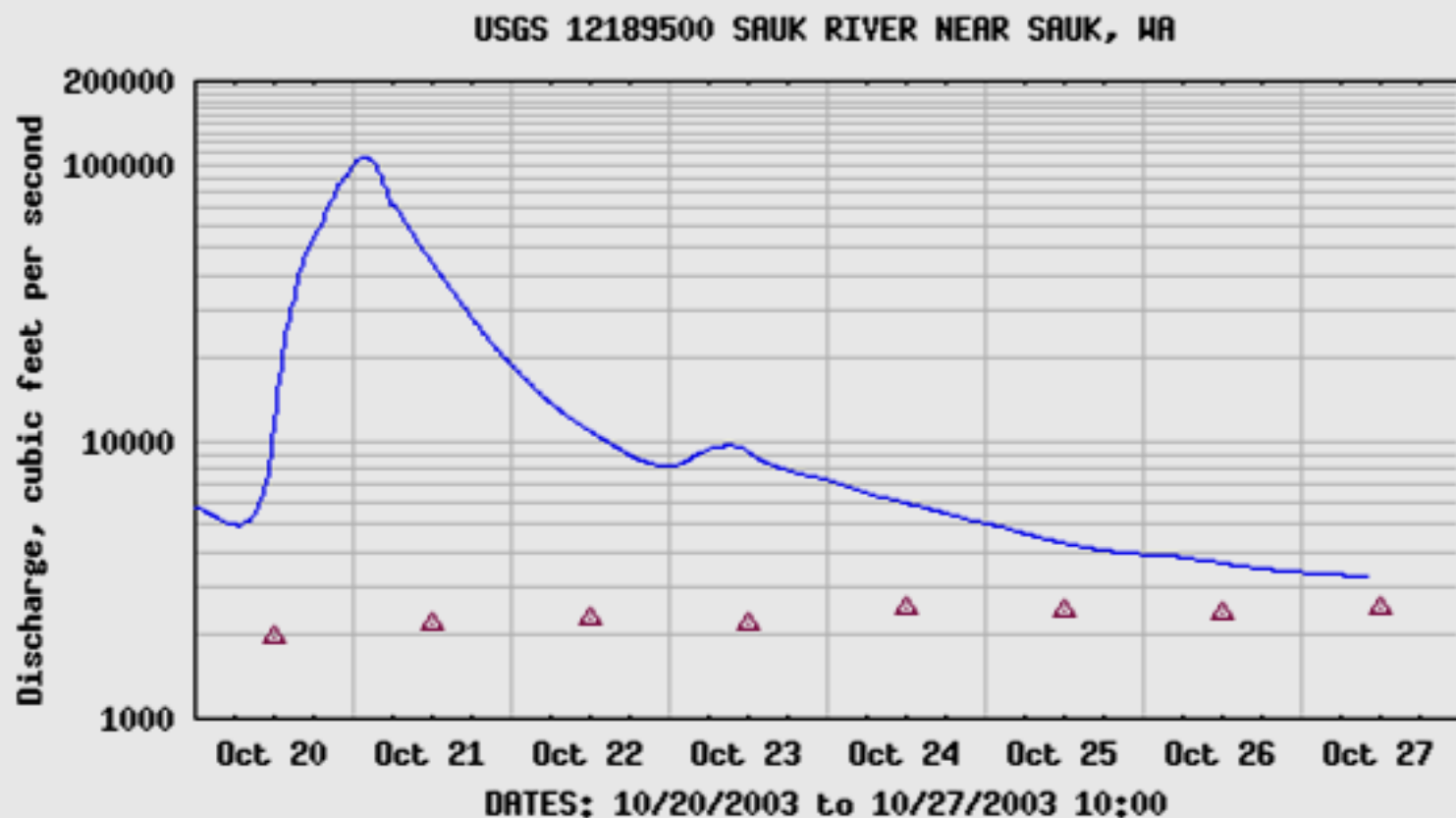
Glacier Peak

Sauk River



Discharge, cubic feet per second

Most recent value: 3,250 10-27-2003 10:00





Suiattle River




*Whitechuck River
Bridge, Sauk River
Road*



Whitechuck Road


An aerial photograph of the Boundary Bridge crossing the Suiattle River. The bridge is a simple concrete structure with a railing, spanning across a wide, shallow river. The river's water is a milky, greyish-brown color, indicating high sediment content. The banks are composed of light-colored gravel and sand, with some fallen logs and debris scattered along the edges. The surrounding area is densely forested with tall, thin evergreen trees. The lighting suggests a bright, sunny day, with shadows cast across the river and the forest.

***“Boundary” Bridge
Suiattle River***



Suiattle Trail


*Photo courtesy
Mike Torok*





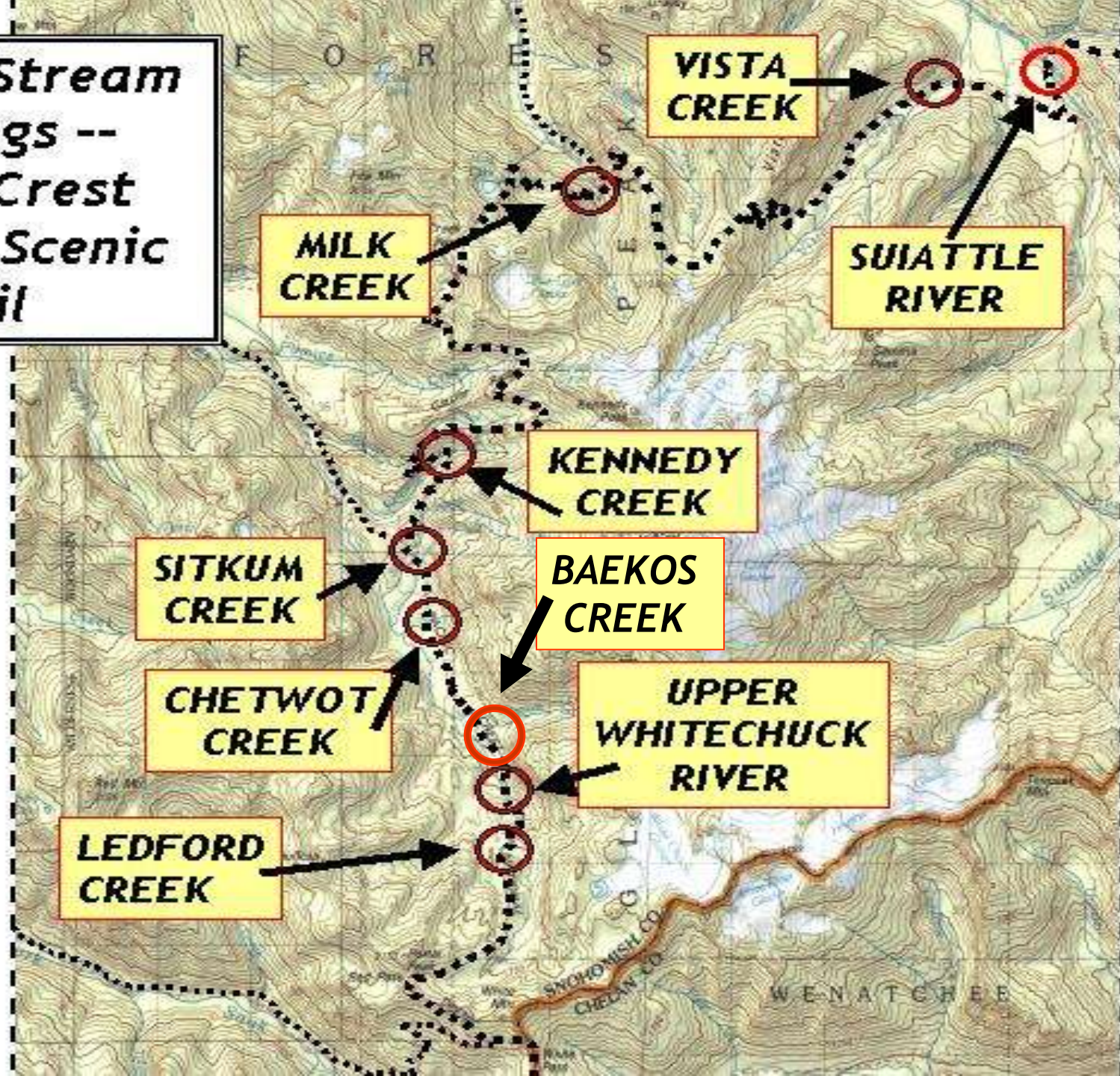
Suiattle River Bridge








**Damaged Stream Crossings --
Pacific Crest
National Scenic
Trail**





Glacier
Peak

Fire Creek
Pass



Whitechuck
Valley

PCNST




A photograph of a waterfall in a forested area. The water is white and turbulent as it flows over a series of wooden logs and planks that form a dam or bridge structure. The surrounding rocks are dark and covered in moss. The background is filled with green foliage.


Upper White
Chuck River




***PCNST
Milk Creek Crossing***



Milk Creek bridge buried in debris



Washed out
Section of PCT





*Suiattle River
"Skyline" Bridge*

*Appx. location
of former bridge*









