



Luis Moya H.

lmoyah@irides.tohoku.ac.jp

https://www.researchgate.net/profile/Luis_Moya_Huallpa

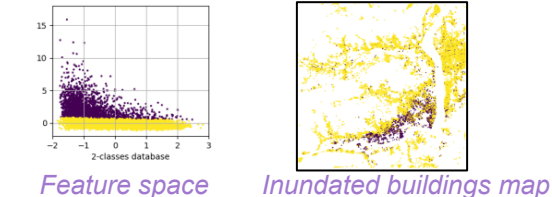
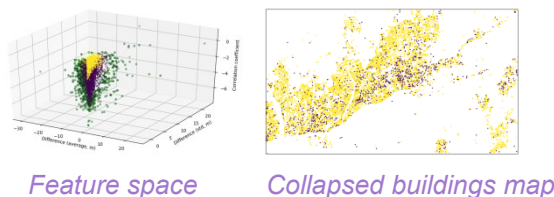
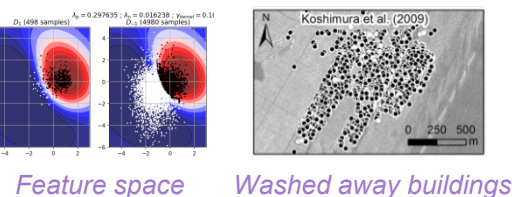

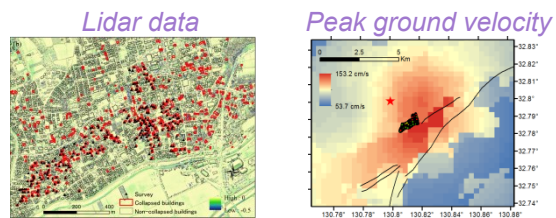
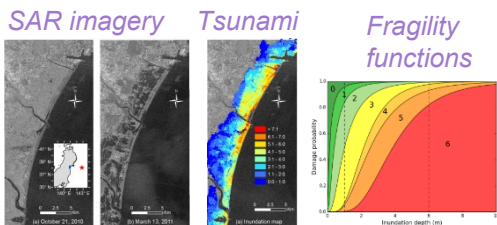


TOHOKU UNIVERSITY

International Research Institute of Disaster Science
Laboratory of Remote Sensing and Geoinformatics for Disaster Management

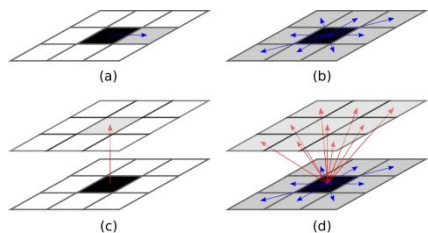
RESEARCH INTERESTS:

- Fusion of earth observation technologies, numerical simulations, hazard and risk analysis

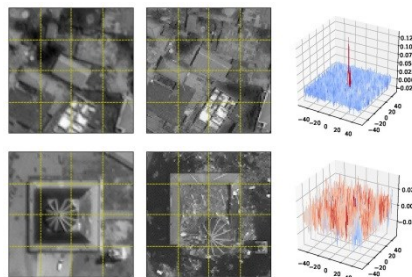


- Image analysis and applied machine learning for disaster mitigation


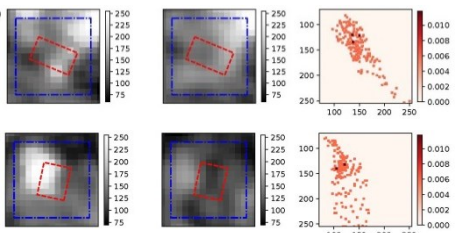
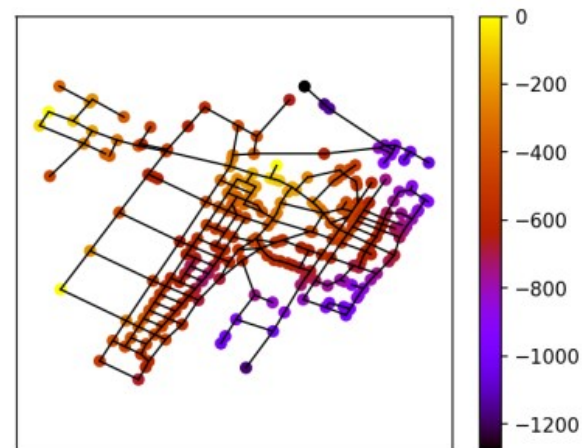
Three-dimensional texture



Statistical learning with sparsity



Reinforcement learning for evacuation



Sparse feature analysis