





















KEY TO MAP SYMBOLS

- | | |
|--|--|
|  Building |  Campus Entrances |
|  Building (underground) |  Bus Stop Bus Route |
|  Path/Sidewalk |  Emergency Phone |
|  Bridge/Overpass |  Pay Phone |
|  Campus Parking Area |  Branch Library |
|  Public Parking Area |  Bank Machine |
|  Parking (underground) |  Road Gate |
|  Gatehouse (with emergency phone) |  Fence |
|  Automatic Parking Gate |  Construction Area |

University of Washington
 Campus & Vicinity
 July 2005